DUPLICATE

Daily Weather Summary

November 2002

DATA UKMO Duplicate

National Meteorological Library
FitzRoy Road, Exeter, Devon. EX1 3PB

Met Office

DAILY WEATHER SUMMARY

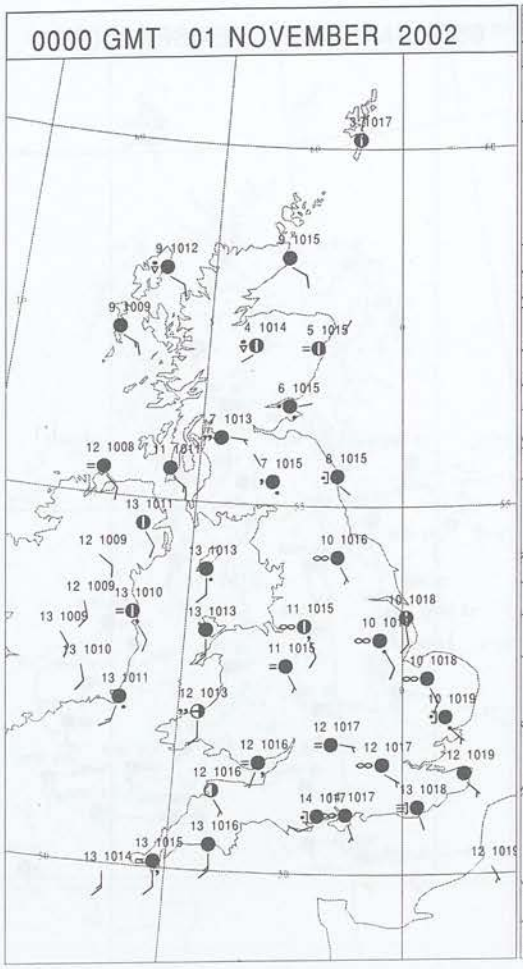



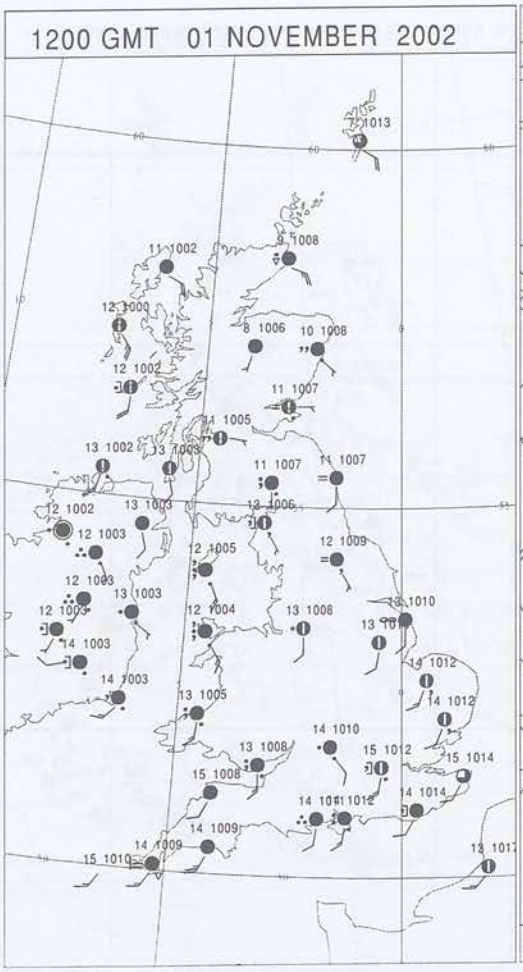



Crown Copyright 2002. All Rights Reserved

SURFACE REPORTS

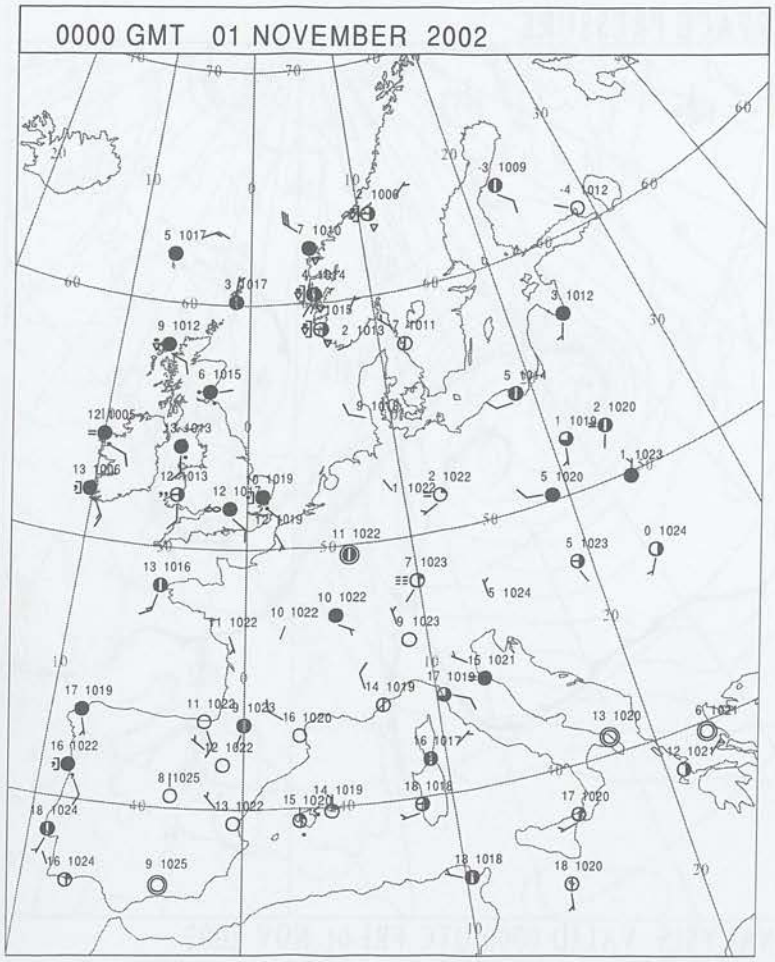

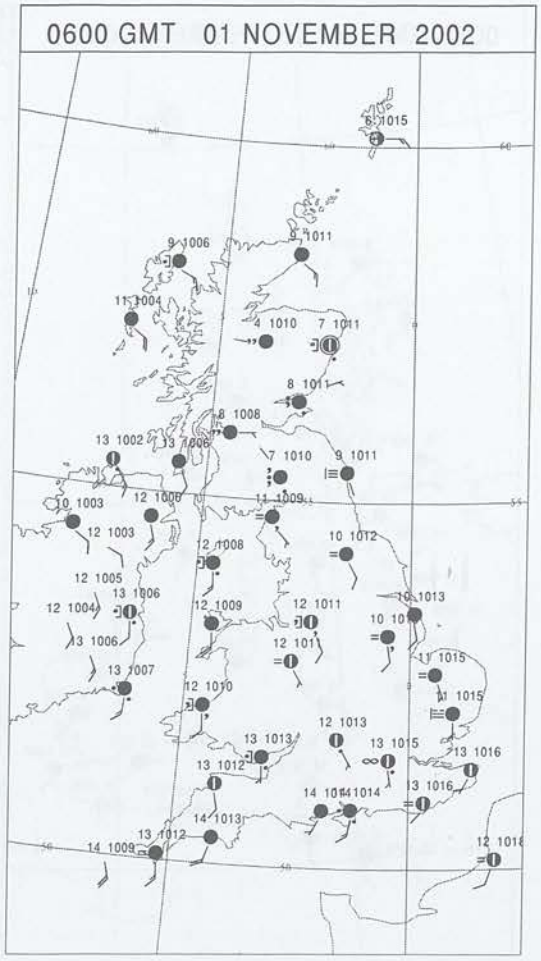

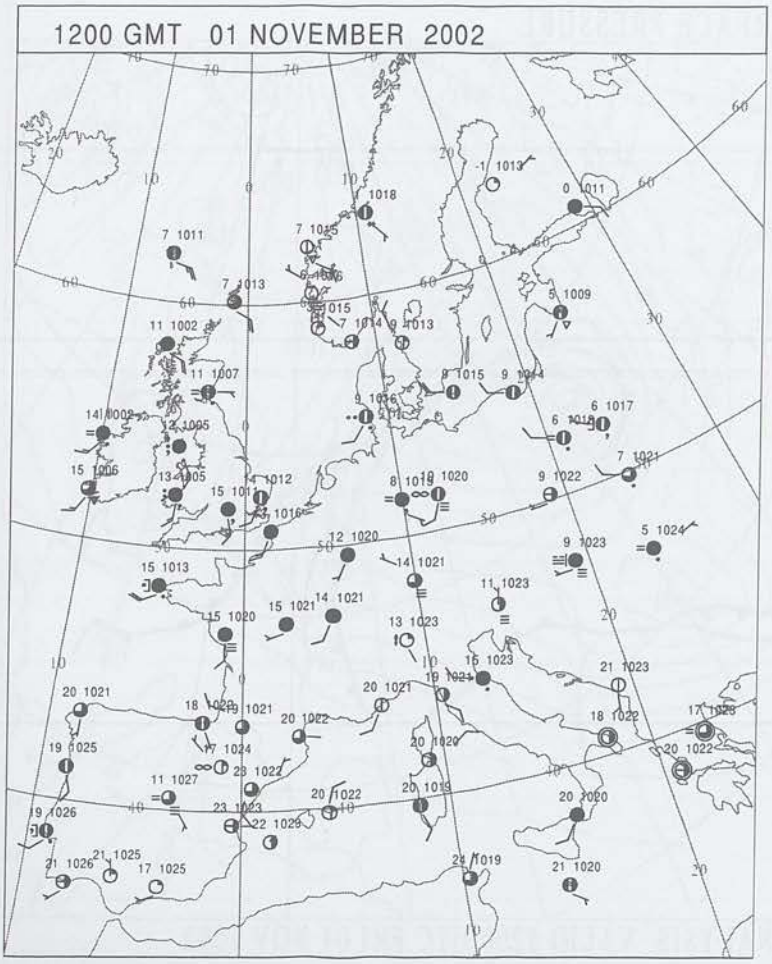

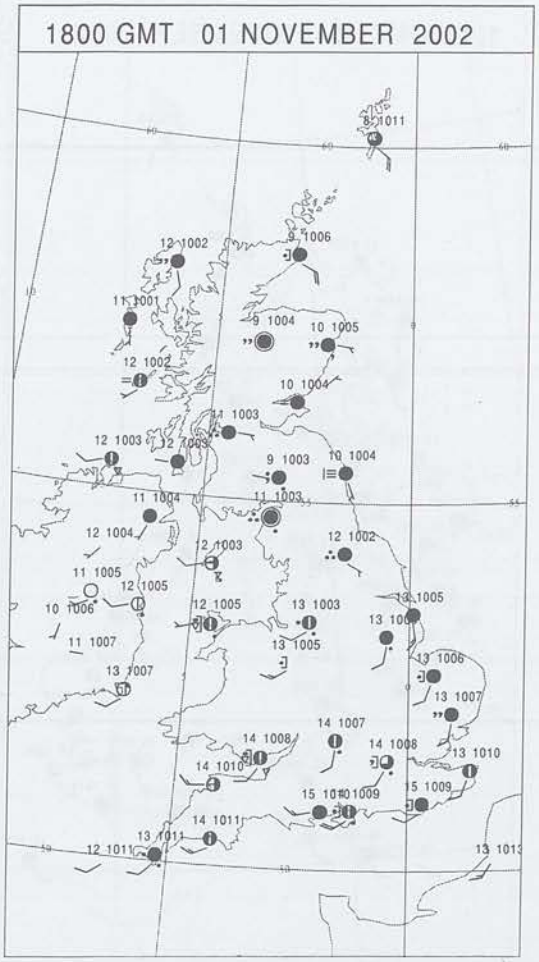

Crown Copyright 2002, All Rights Reserved

SIGNIFICANT WEATHER

Summary of UK Weather for Friday 01 November 2002.

Northern Ireland had a cloudy night with some light rain at times. Scotland was mostly cloudy and some rain edged northwards. Most of England and Wales had a cloudy night with fog patches over hills and a little patchy drizzle.

Most of the United Kingdom had a cloudy day but the Northern Isles were the exception where it was dry and bright. Northern Ireland had some rain at times more especially in the morning and early afternoon. A number of bands of rain spread northeast across Scotland, becoming heaviest in the afternoon and evening, by which time some rain edged as far north as Fair Isle.

Rain reached the southwest of England by mid-morning and spread to all of England and Wales through the day, clearing all but northern England by evening. Thunder was reported at Ronaldsway in the late afternoon. There was extensive misty low cloud over northeast England in the morning and in the rain band elsewhere later. Some rain spread along the English Channel coast in the evening.

It was mostly rather warm. Temperatures were close to average over northern Scotland.

EXTREMES

Highest Maximum:
16.1 Yeovilton, Somserset
Lowest Maximum:
8.9 Lerwick, Shetland
Lowest Minimum:
-0.9 Eskdalemuir, Dumfriesshire
Lowest Grass Minimum:
-2.4 Baltasound, Shetland
Most Rain:
23.0 Machrihanish, Argyll (In Strathcly
Most Sun:
4.5 Lerwick, Shetland

Crown Copyright 2002, All Rights Reserved

Friday 1 November 2002

DAILY CLIMATE DATA

01 NOVEMBER 2002 MIN TEMPERATURE IN CELSIUS

01 NOVEMBER 2002 MAX TEMPERATURE IN CELSIUS

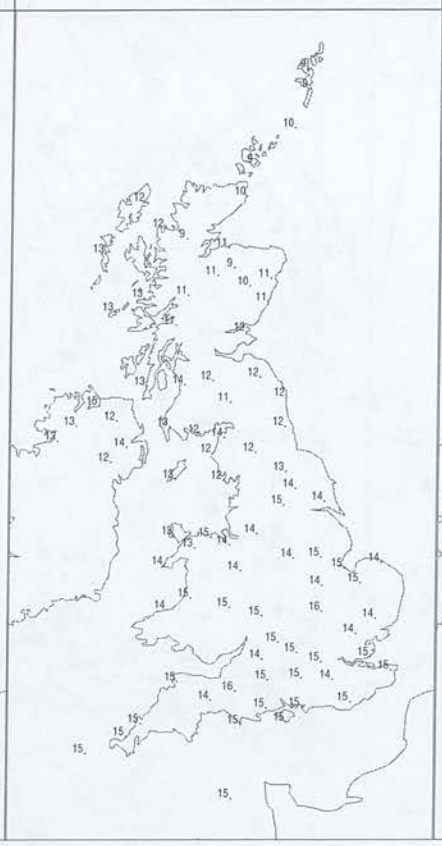

01 NOVEMBER 2002 SUNSHINE HOURS

01 NOVEMBER 2002 RAINFALL NIGHT-TIME MM

X = TRACE

01 NOVEMBER 2002 RAINFALL DAY-TIME MM

X = TRACE

DAILY
WEATHER
SUMMARY

NO SNOW

Crown Copyright 2002, All Rights Reserved

DAILY WEATHER SUMMARY

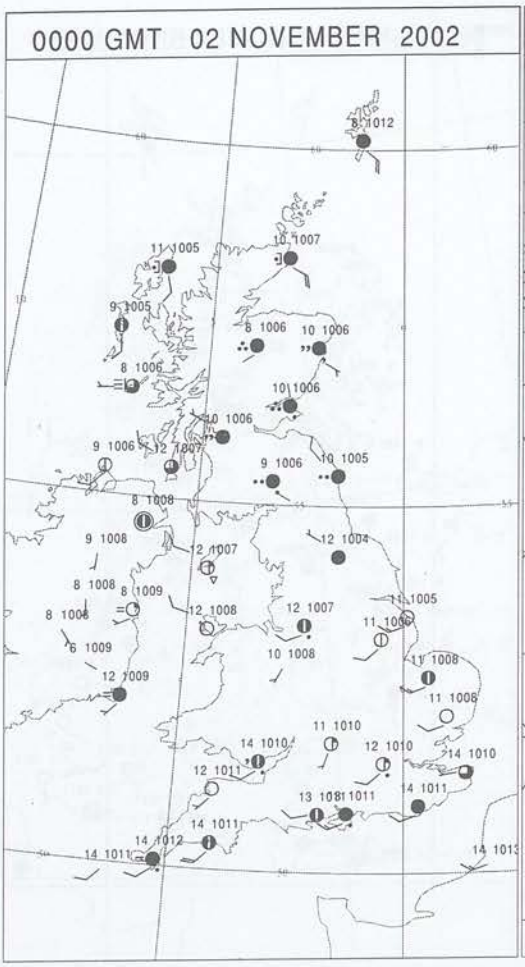



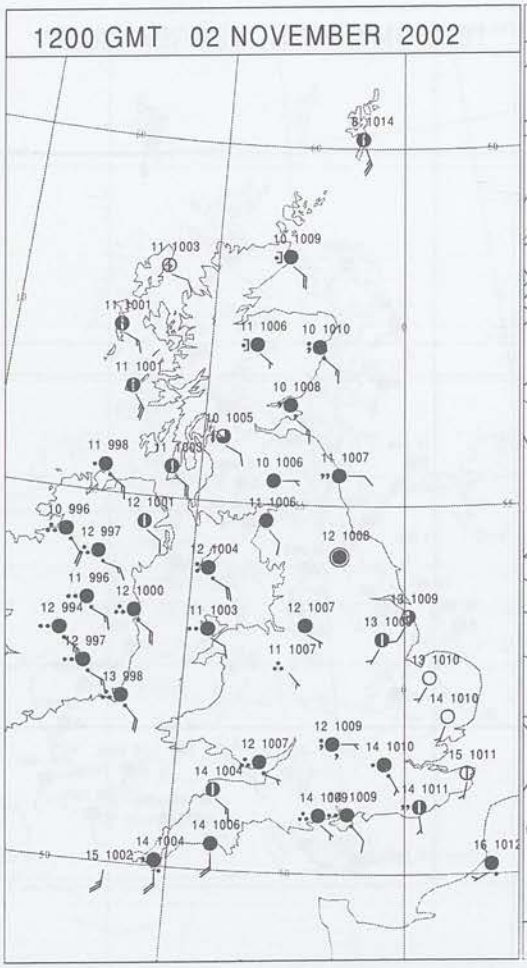



Crown Copyright 2002. All Rights Reserved

SURFACE REPORTS

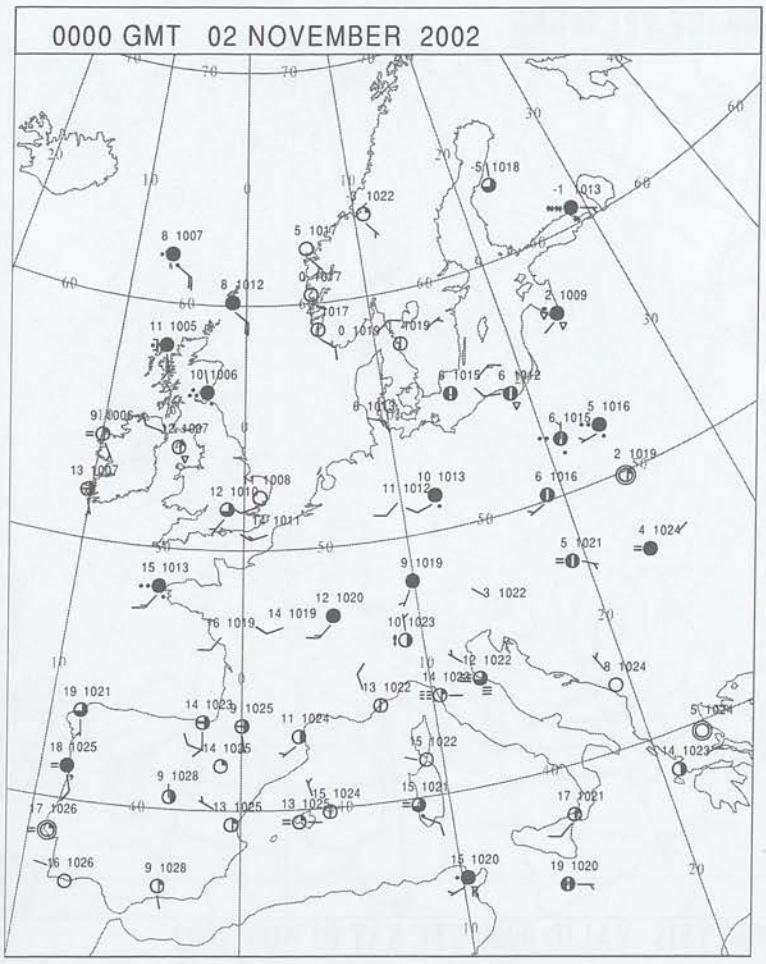

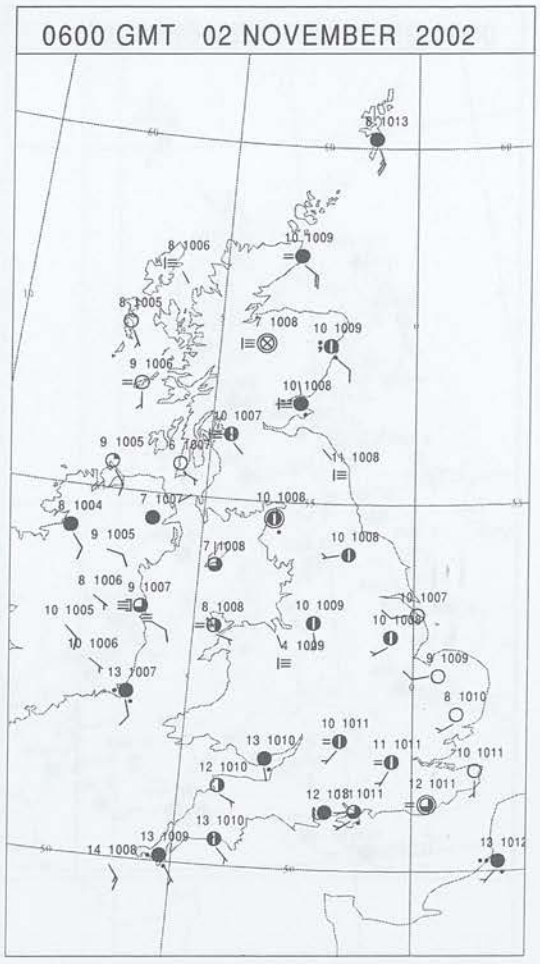

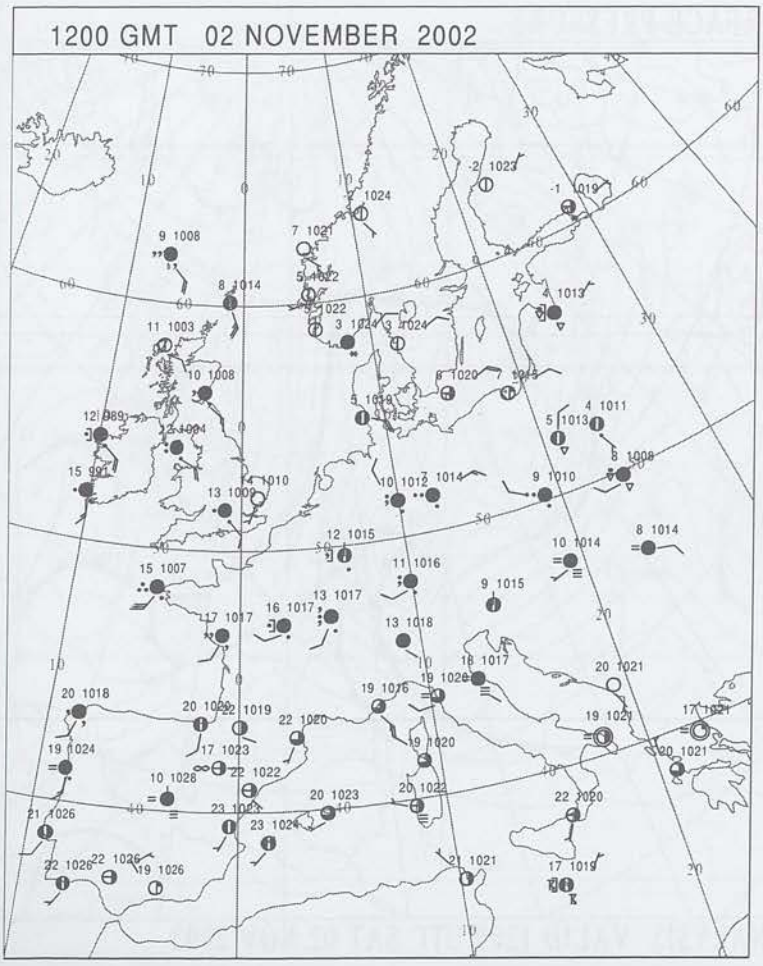

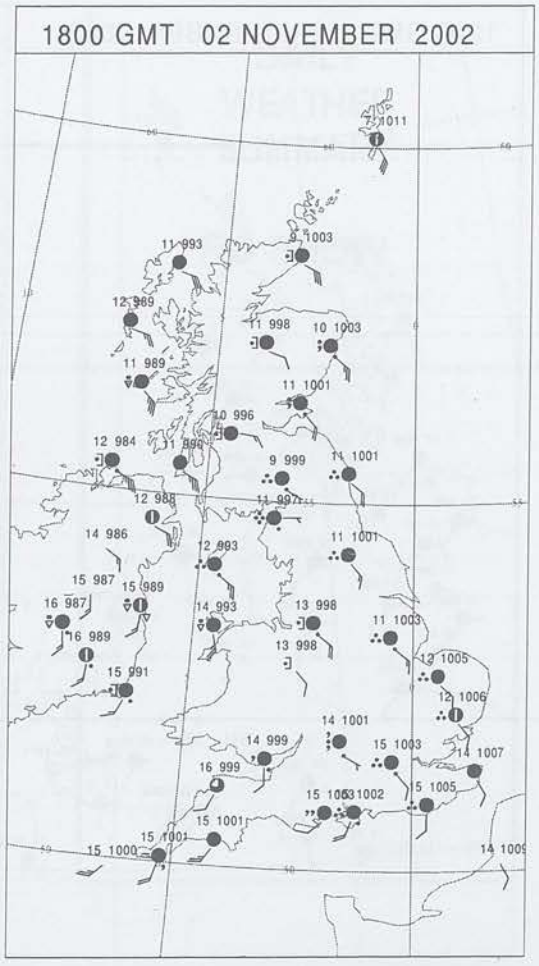

Crown Copyright 2002, All Rights Reserved

SIGNIFICANT WEATHER

Summary of UK Weather for Saturday 02 November 2002.

Northern Ireland had a dry night with some clear spells though some fog patches formed later. Scotland had some outbreaks of rain with this becoming confined to the northeast later. Early in the night some light rain affected southern coasts of England and by dawn rain spread into the southwest and the Channel Islands. Elsewhere it was dry with a few fog patches.

Northern Ireland had a cloudy day and rain spread across the Province in the morning, clearing again by late afternoon. Most of Scotland was also cloudy. There was further rain and drizzle in the northeast and heavier rain spread into the south by mid-afternoon, and all of the mainland by evening. The heaviest rain was in the southwest where it became drier by late evening. There was a gust of 57 knots at Muckle Holm at 2200 and 67 knots at Sule Skerry at 2300.

The rain over the southwest of England at first spread northeast to most of England and Wales by late afternoon. Drier weather followed across Wales and western England in the evening.

It was mostly rather warm.

EXTREMES

Highest Maximum:
16.5 Chivenor, Devon
Lowest Maximum:
8.2 Lerwick, Shetland
Lowest Minimum:
3.8 Eskdalemuir, Dumfriesshire
3.8 Shawbury, Shropshire
3.8 West Freugh, Wigtownshire
Lowest Grass Minimum:
-0.9 Tiree, Argyll (In Strathcly
Most Rain:
29.4 Dundrennan, Kirkcudbrightshire
Most Sun:
3.2 Waddington, Lincolnshire

Crown Copyright 2002, All Rights Reserved

Saturday 2 November 2002

DAILY CLIMATE DATA

02 NOVEMBER 2002 MIN TEMPERATURE IN CELSIUS

02 NOVEMBER 2002 MAX TEMPERATURE IN CELSIUS

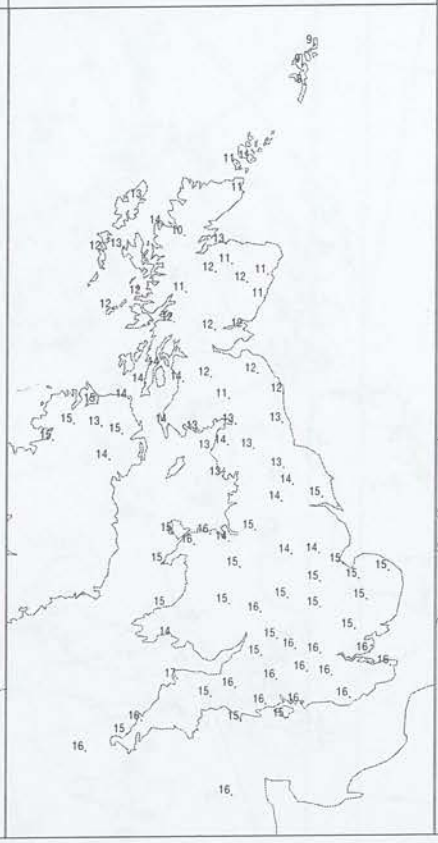

02 NOVEMBER 2002 SUNSHINE HOURS

02 NOVEMBER 2002 RAINFALL NIGHT-TIME MM

X = TRACE

02 NOVEMBER 2002 RAINFALL DAY-TIME MM

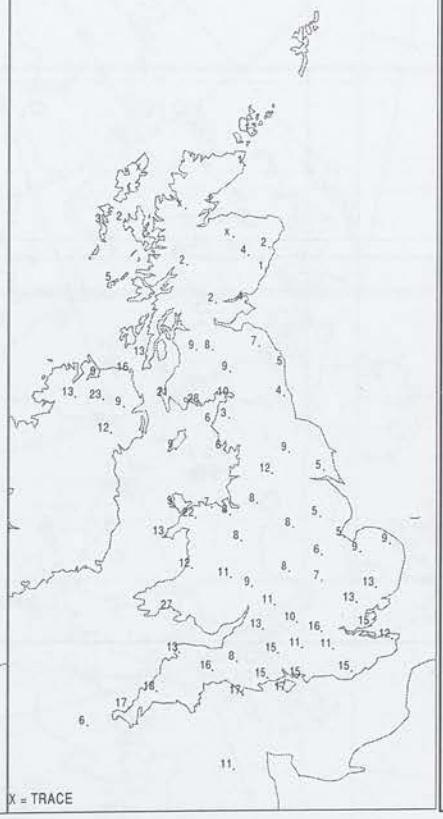

X = TRACE

DAILY
WEATHER
SUMMARY

NO SNOW

Crown Copyright 2002, All Rights Reserved

DAILY WEATHER SUMMARY

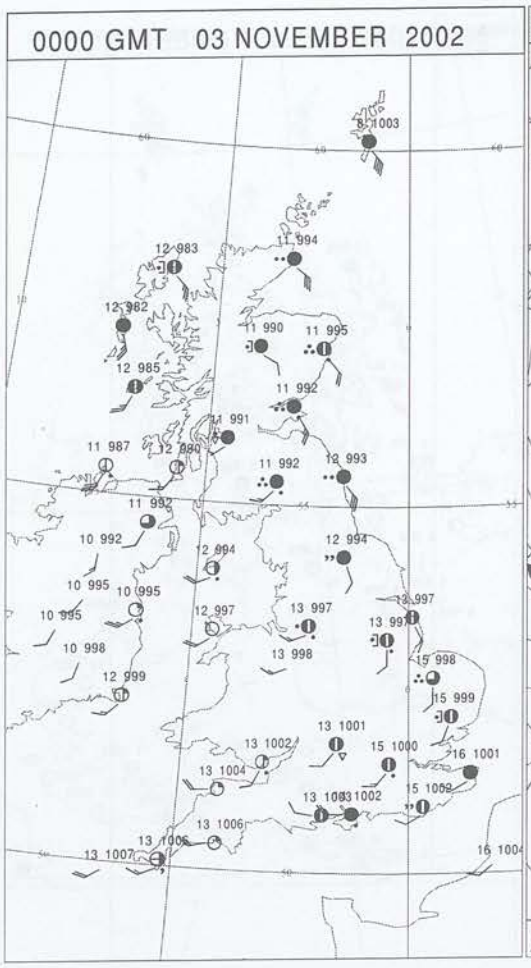

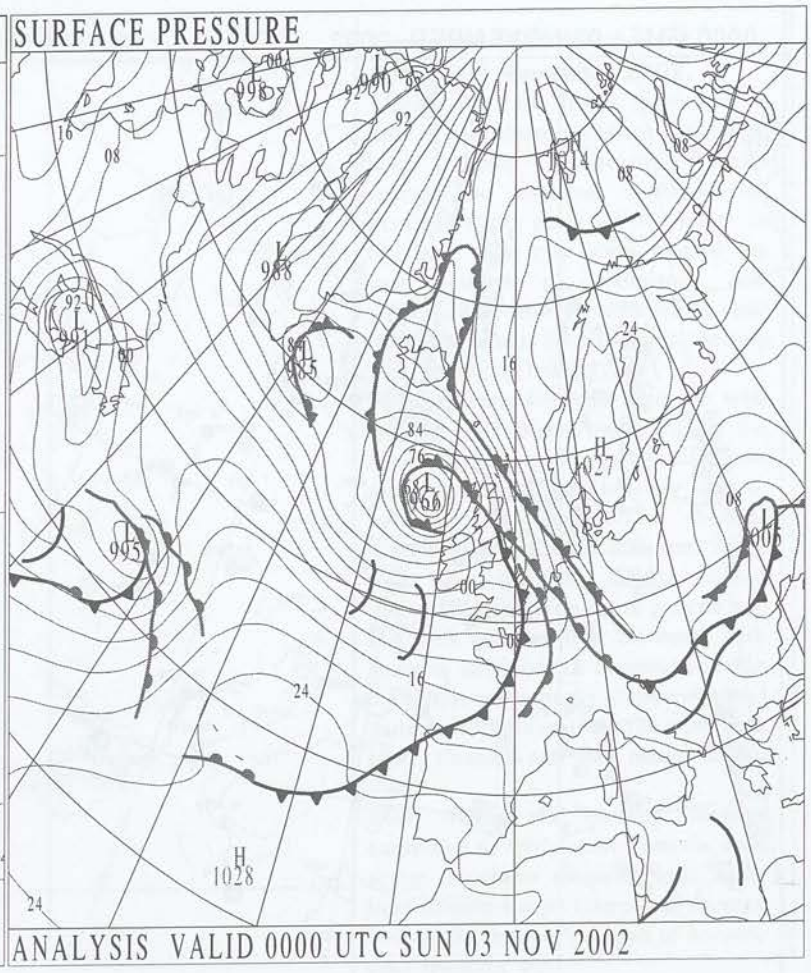

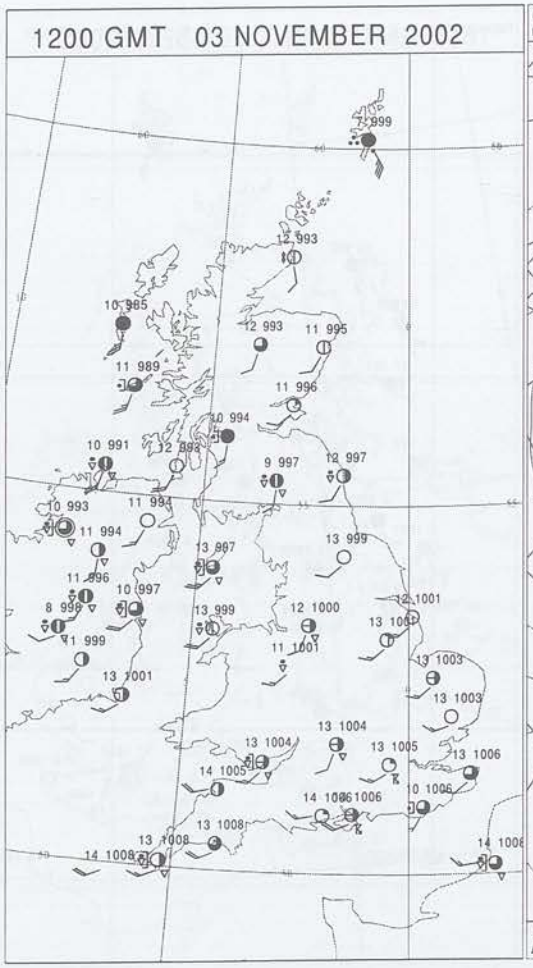

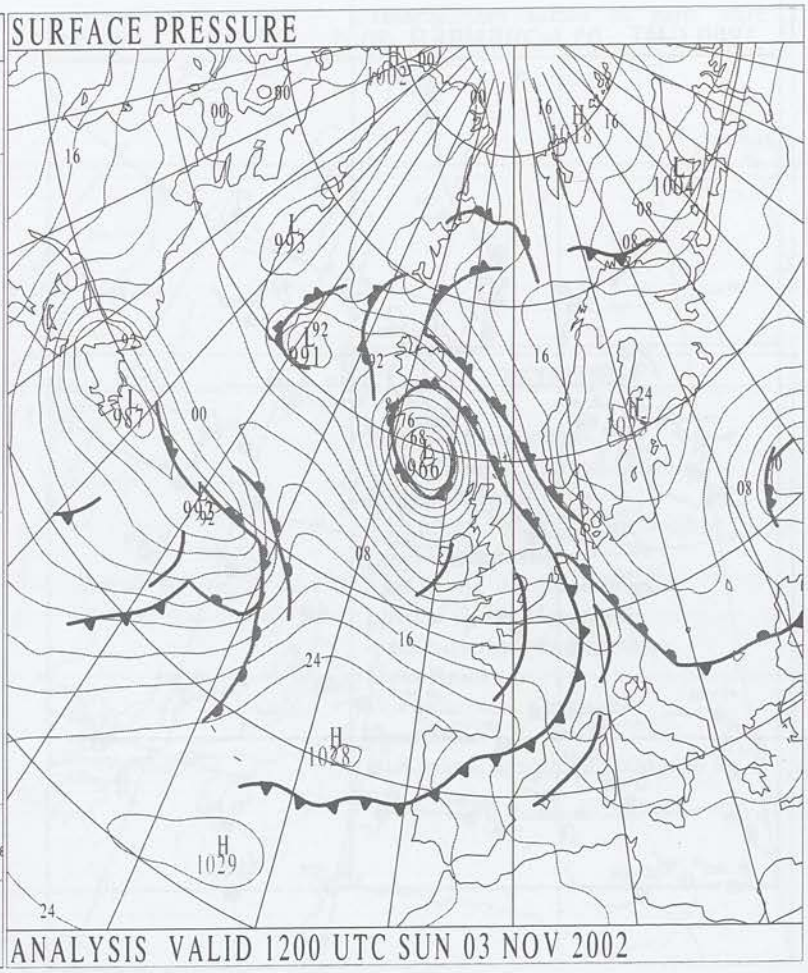

Crown Copyright 2002, All Rights Reserved

SURFACE REPORTS

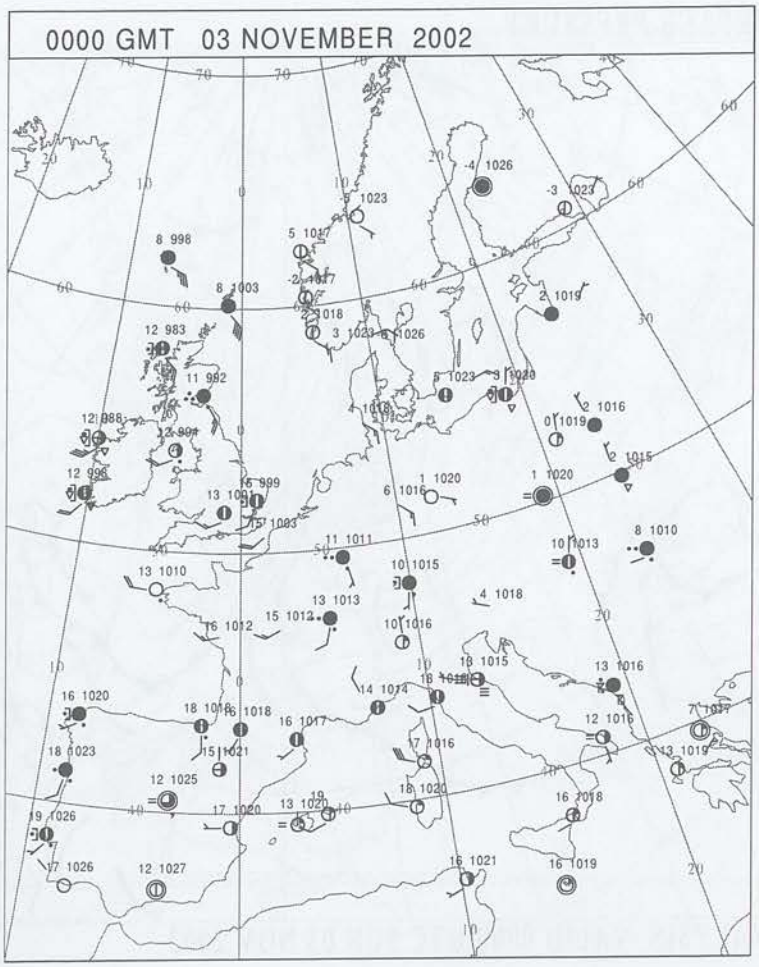

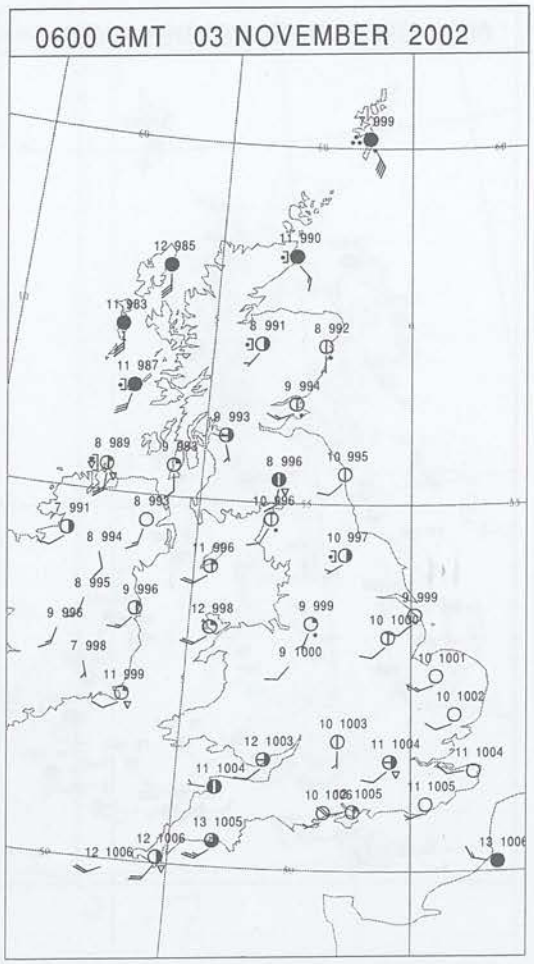

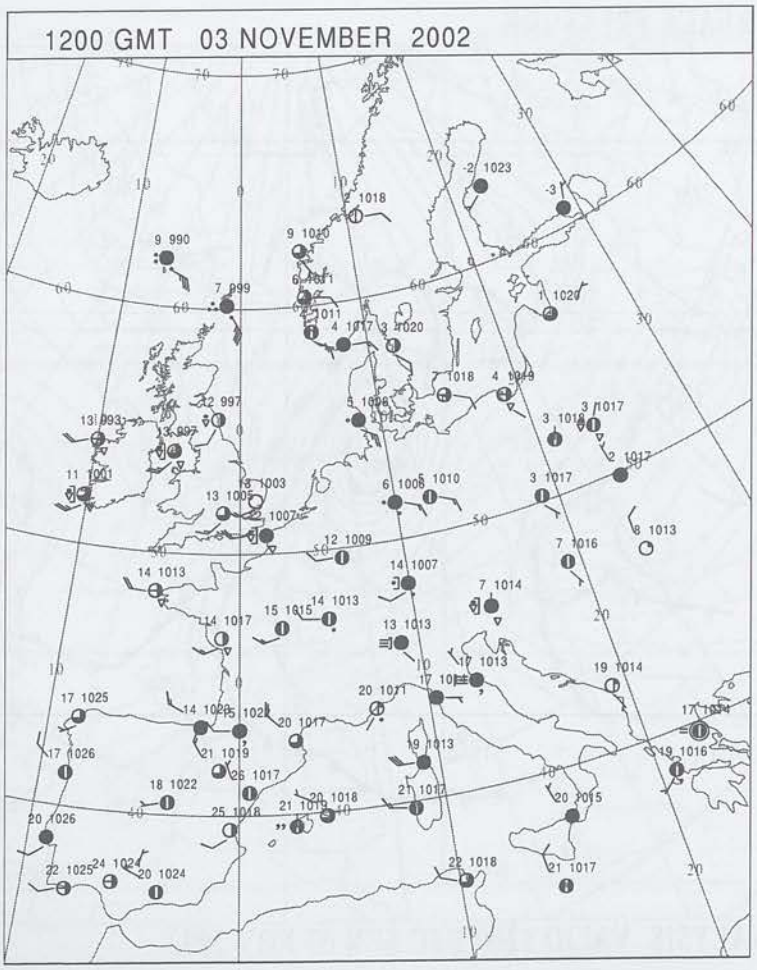

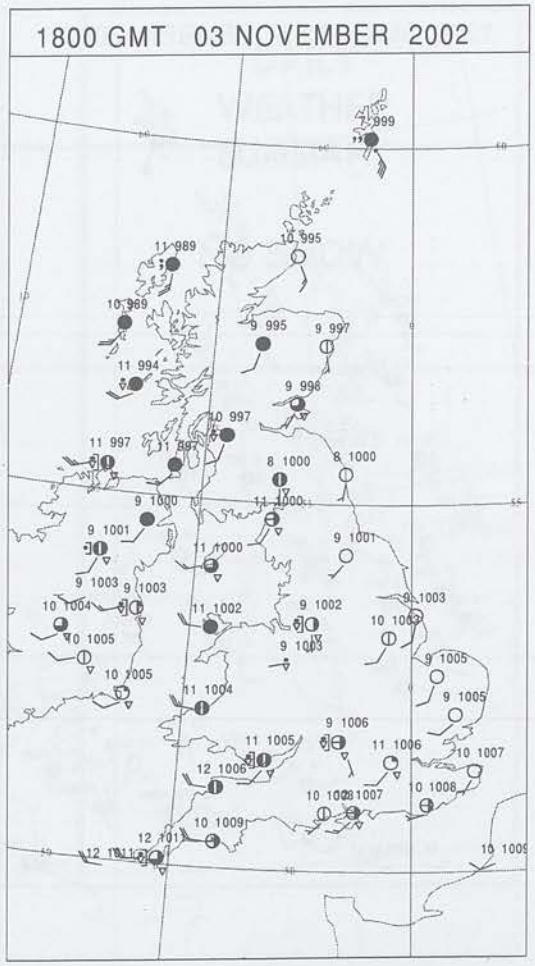

Crown Copyright 2002, All Rights Reserved

SIGNIFICANT WEATHER

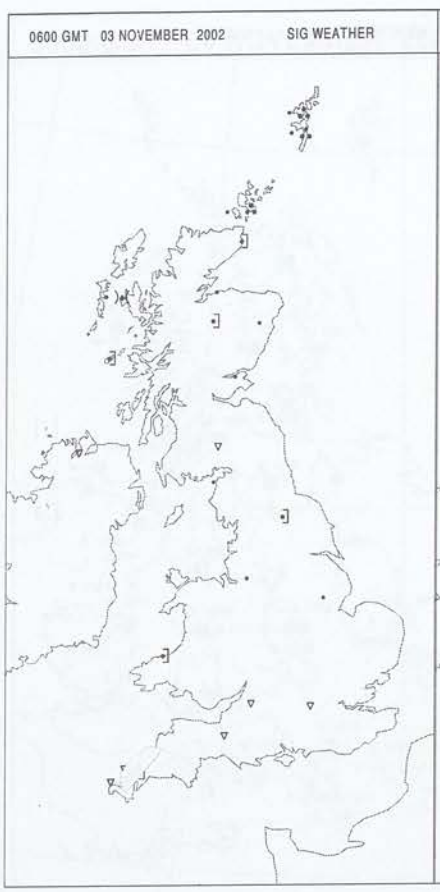

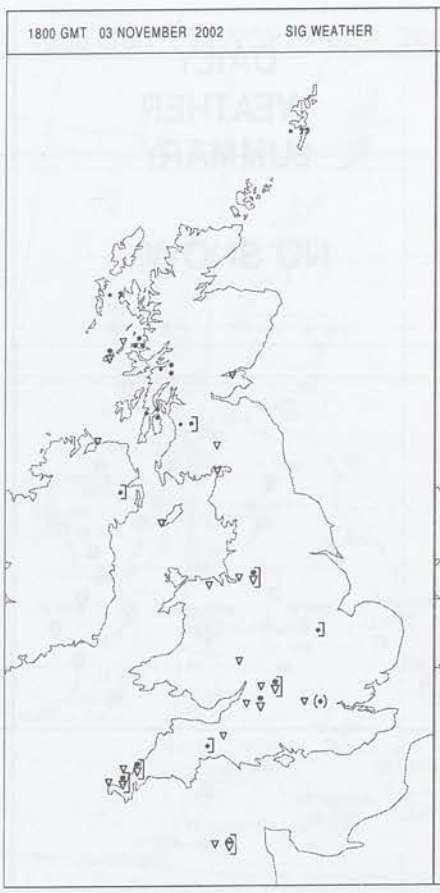

Summary of UK Weather for Sunday 03 November 2002.

During the early hours there was an area of rain clearing eastern parts, with some strong southeasterly winds across the extreme northeast of Scotland with gusts of 66 knots in Shetland. The rain soon cleared the east coast of England and subsequently slowly continued to clear northeast across Scotland with clearing skies following behind.

Showers then followed into the west country and Wales and through the morning these spread eastwards across much of England on blustery west to southwesterly winds. The showers turned thundery with hail, and some were in organised bands. Indeed during the afternoon more general rain fed back into western Scotland, with showers in Northern Ireland, whilst in the south some heavy showers passed quite swiftly across from the west, with some thunder and hail mixed within them.

Even during the evening showers continued to feed across from the west across southern districts with some brief intense bursts comprised therein. Eventually though, it began to become drier from the west.

Temperatures across all parts were either rather above normal or rather warm.

EXTREMES

Highest Maximum:
14.8 Heathrow, Greater London
Lowest Maximum:
9.2 Tulloch Bridge, Inverness-Shire
Lowest Minimum:
3.9 Aboyne, Aberdeenshire
Lowest Grass Minimum:
-0.8 Charterhall, Berwickshire
Most Rain:
19.4 Sella Ness, Shetland
Most Sun:
7.1 Kinloss, Moray (In Grampian R

Crown Copyright 2002. All Rights Reserved

DAILY CLIMATE DATA

03 NOVEMBER 2002 MIN TEMPERATURE IN CELSIUS

03 NOVEMBER 2002 MAX TEMPERATURE IN CELSIUS

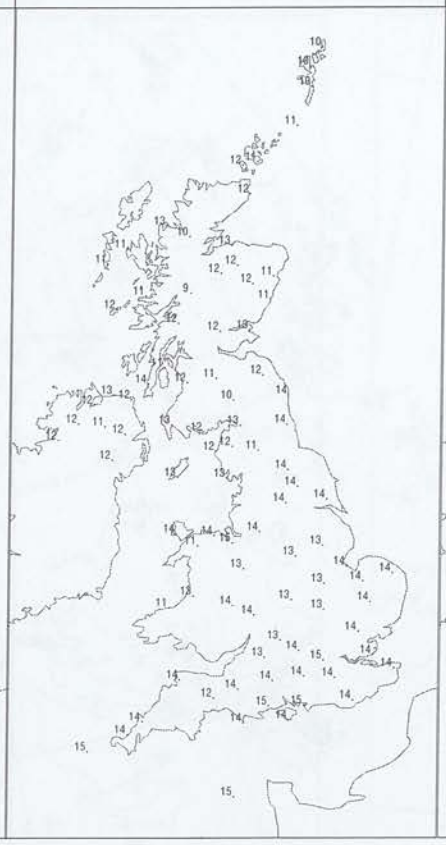

03 NOVEMBER 2002 SUNSHINE HOURS

03 NOVEMBER 2002 RAINFALL NIGHT-TIME MM

X = TRACE

03 NOVEMBER 2002 RAINFALL DAY-TIME MM

X = TRACE

DAILY WEATHER SUMMARY

NO SNOW

Crown Copyright 2002. All Rights Reserved

DAILY WEATHER SUMMARY

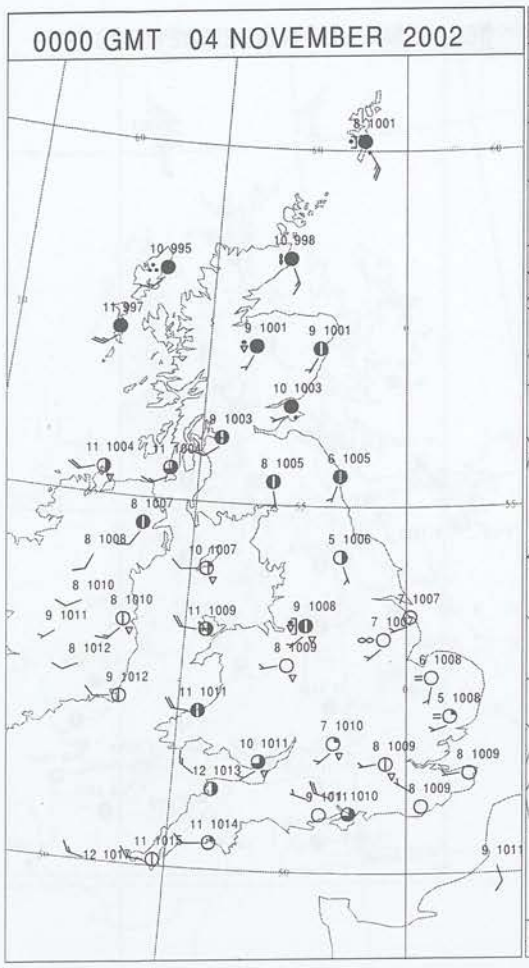

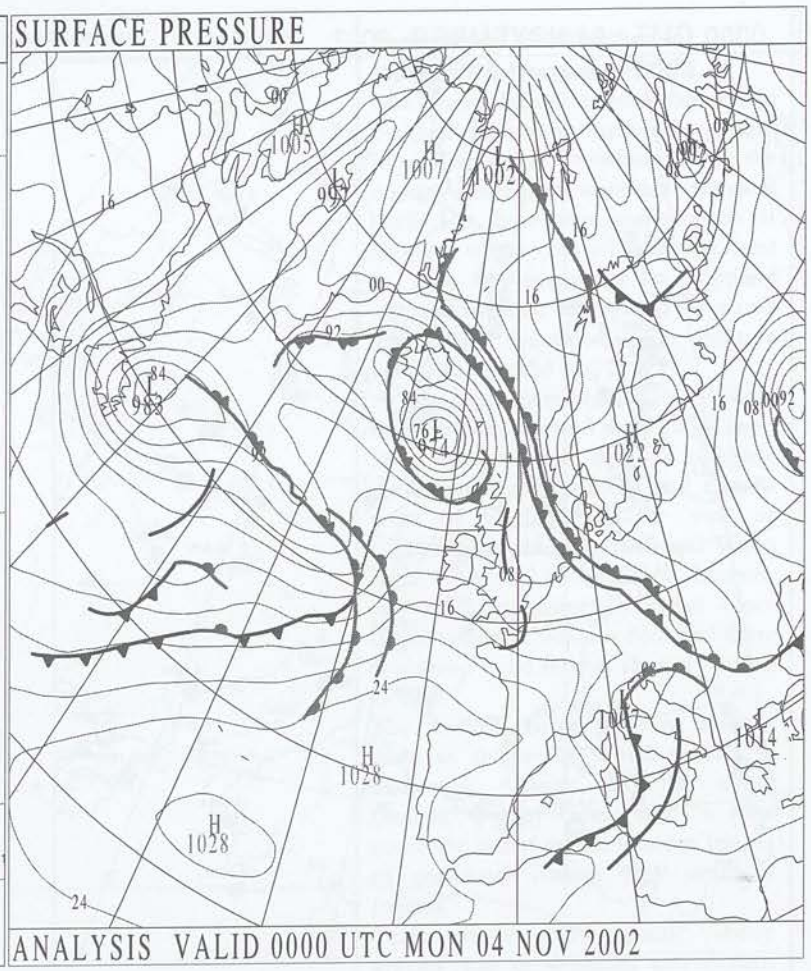

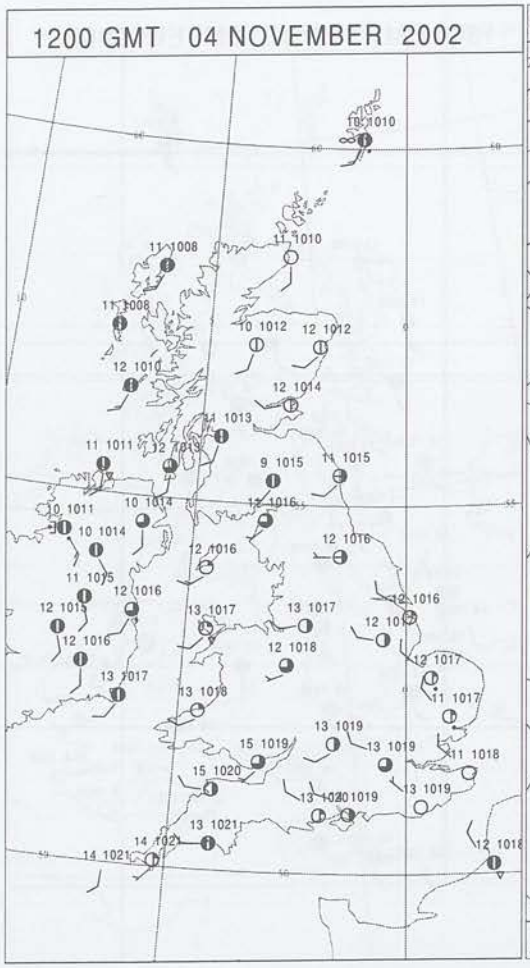

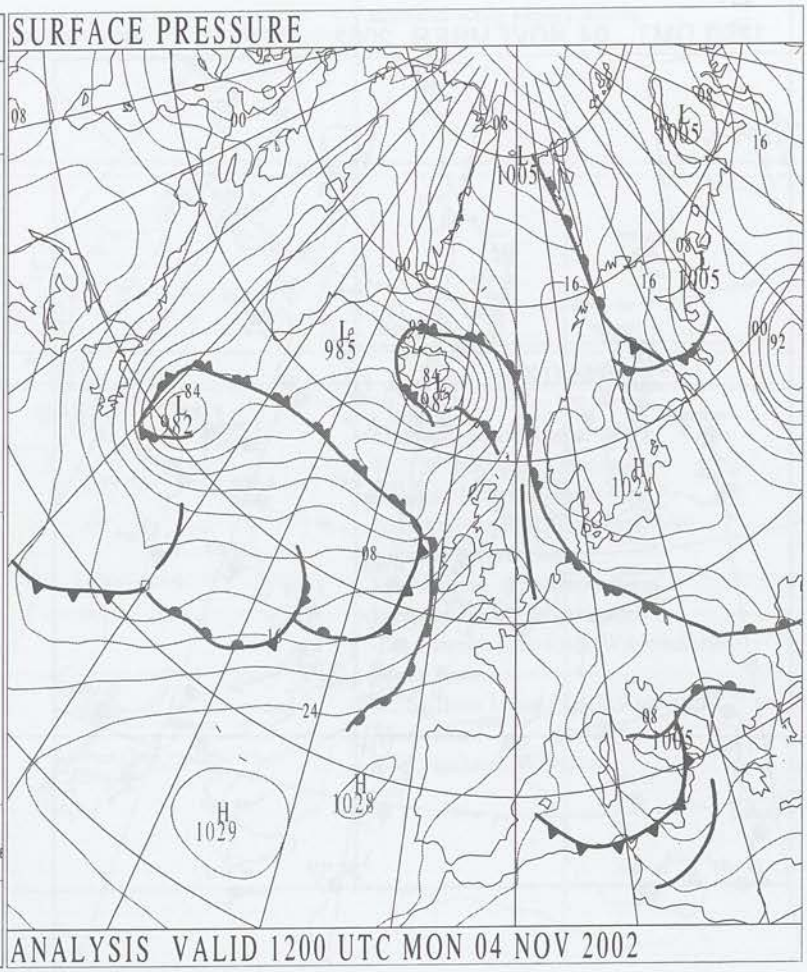

Crown Copyright 2002. All Rights Reserved

SURFACE REPORTS

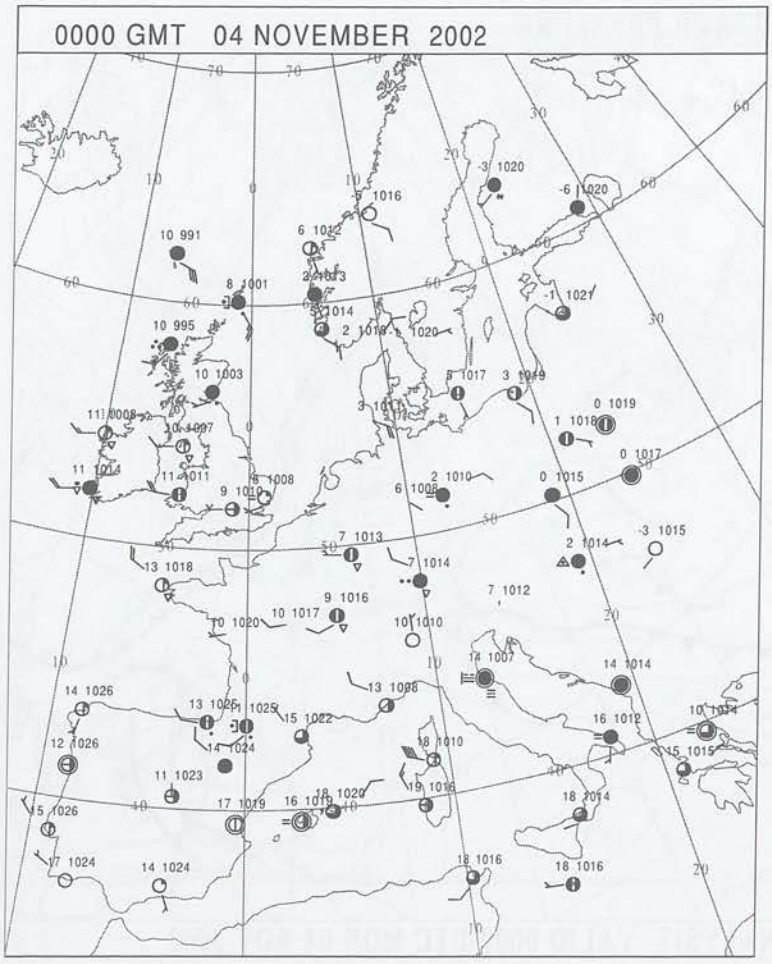

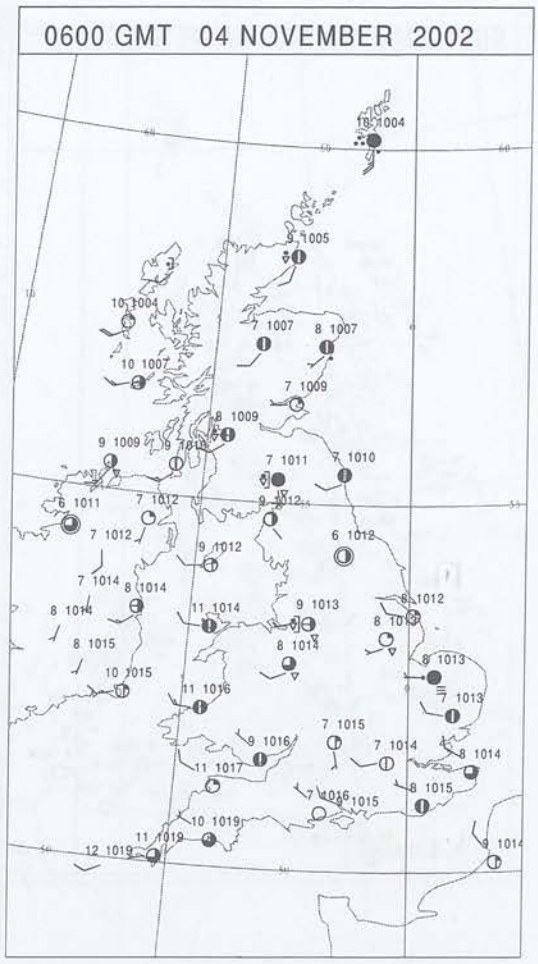

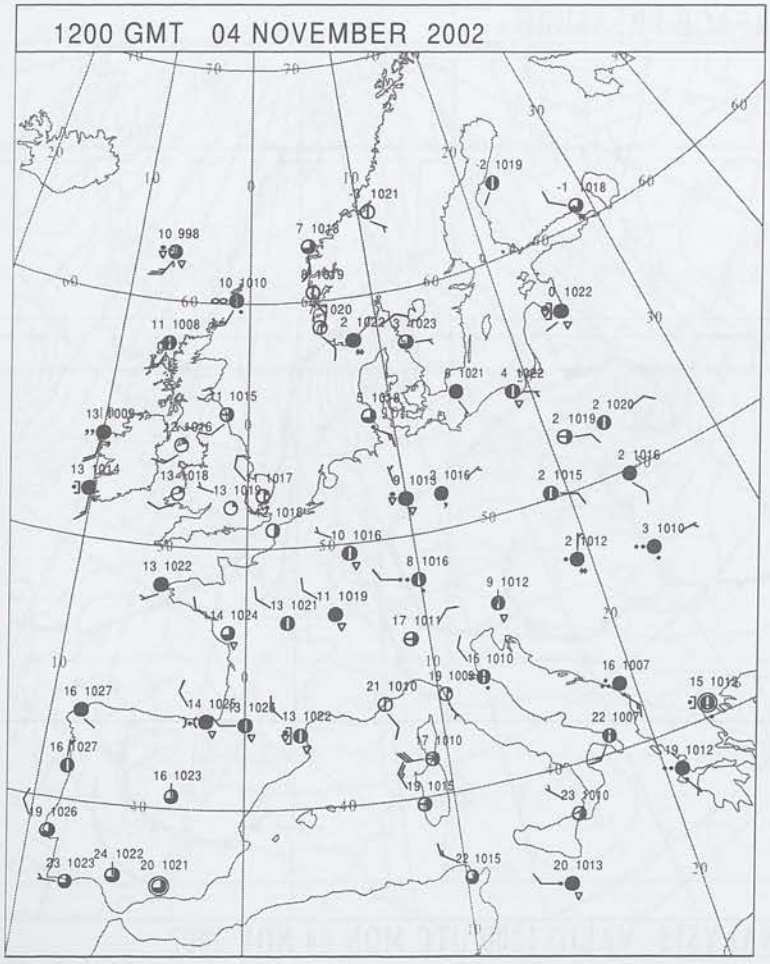

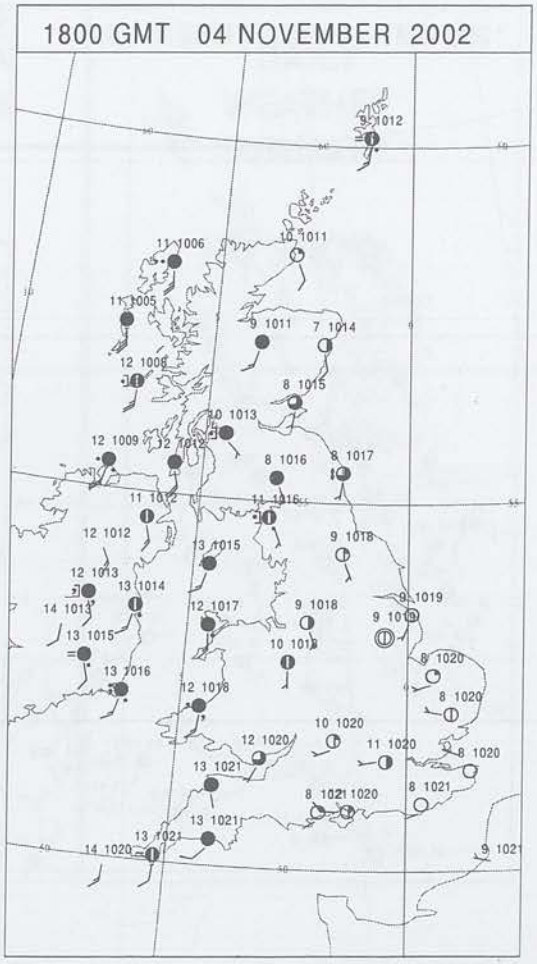

Crown Copyright 2002. All Rights Reserved

SIGNIFICANT WEATHER

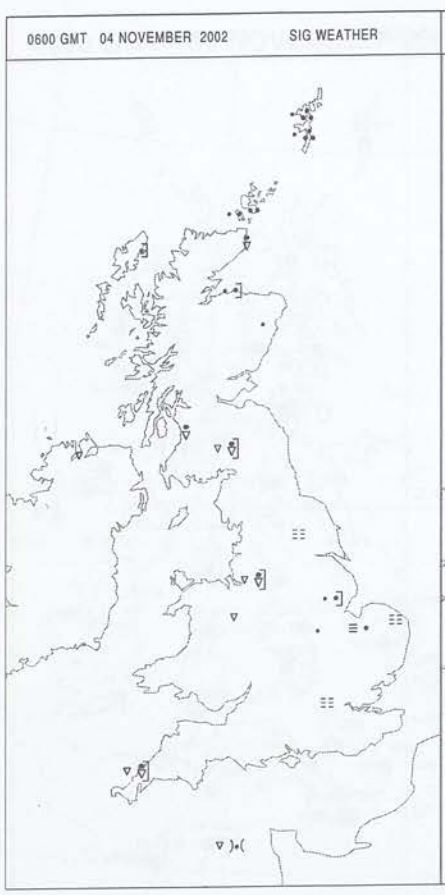

Summary of UK Weather for Monday 04 November 2002.

The early hours started breezy in Scotland with some outbreaks of rain in western parts. Elsewhere across the country many parts were dry with clear spells but there were some bands of showers which crossed from the west to east by morning. In Scotland outbreaks of rain also spread eastwards across the Grampians but became lighter as they did so.

At first light there were a few shallow mist patches around but these soon lifted with a good deal of sunshine developing across central and eastern parts of England. In the west of England, Northern Ireland and Wales there continued to be a few showers, and there was generally rather more cloud, whilst in western Scotland there continued to be further showery bursts of rain.

The showers faded away in western parts as thickening cloud moved in from the Atlantic and this cloud brought patchy rain with a few moderate bursts to the western fringes of mainland Britain and northern Ireland.

Temperatures were mainly above average and in southern and eastern districts were rather warm.

EXTREMES

Highest Maximum:
16.2 St Mawgan, Cornwall
Lowest Maximum:
10.6 Aviemore, Inverness-Shire
Lowest Minimum:
1.6 Aboyne, Aberdeenshire
Lowest Grass Minimum:
-2.4 Church Lawford, Warwickshire
Most Rain:
8.2 St Bees Head No.2, Cumbria
Most Sun:
7.7 Lyneham, Wiltshire

Crown Copyright 2002, All Rights Reserved

DAILY CLIMATE DATA

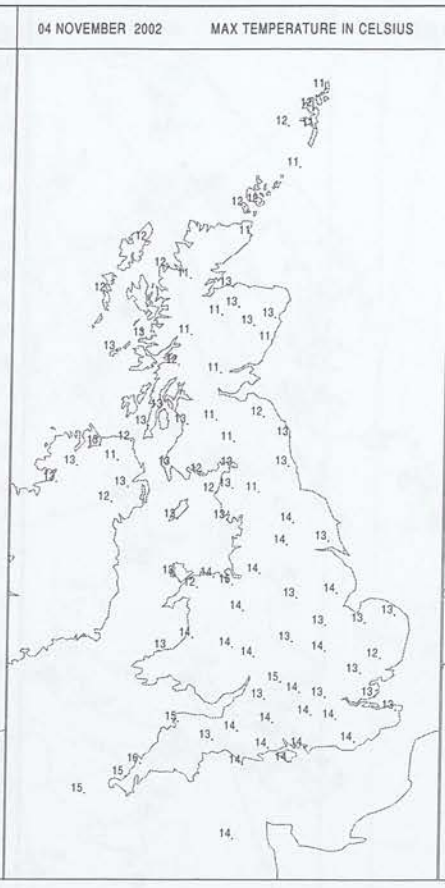

DAILY
WEATHER
SUMMARY

NO SNOW

Crown Copyright 2002, All Rights Reserved

DAILY WEATHER SUMMARY

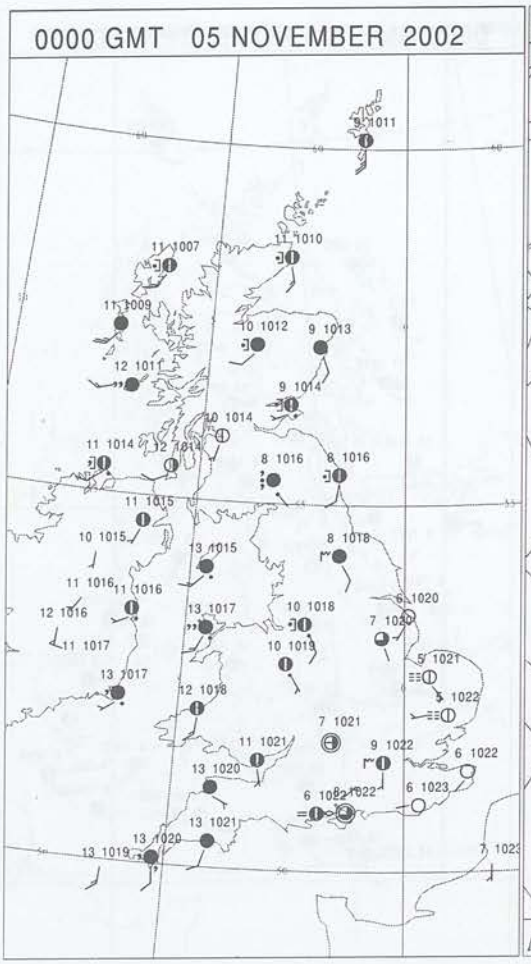

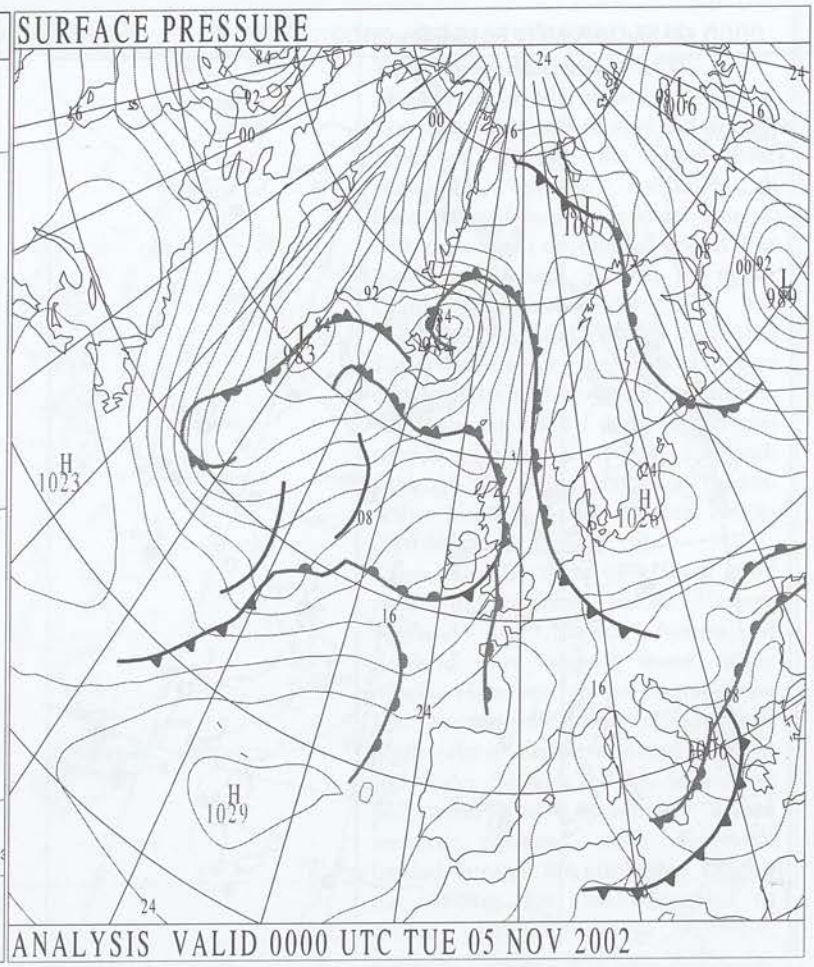

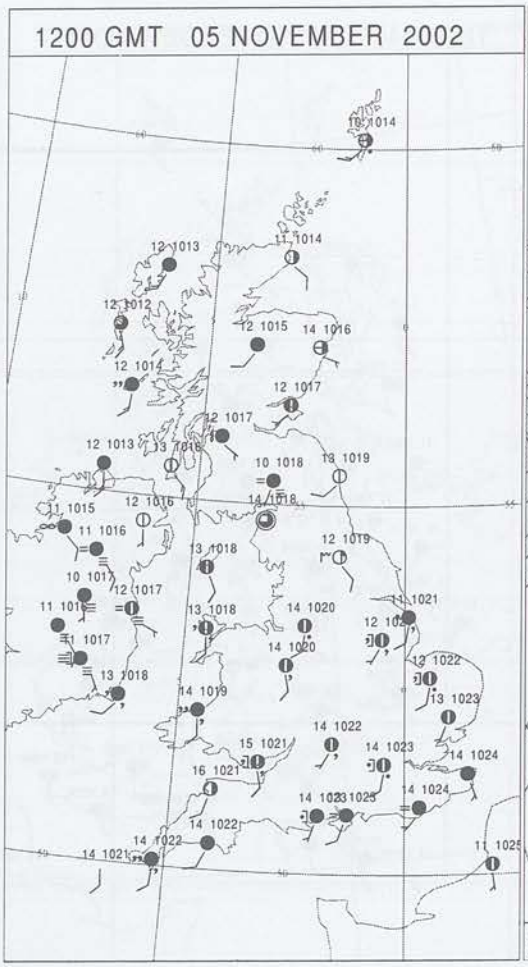



Crown Copyright 2002, All Rights Reserved

SURFACE REPORTS

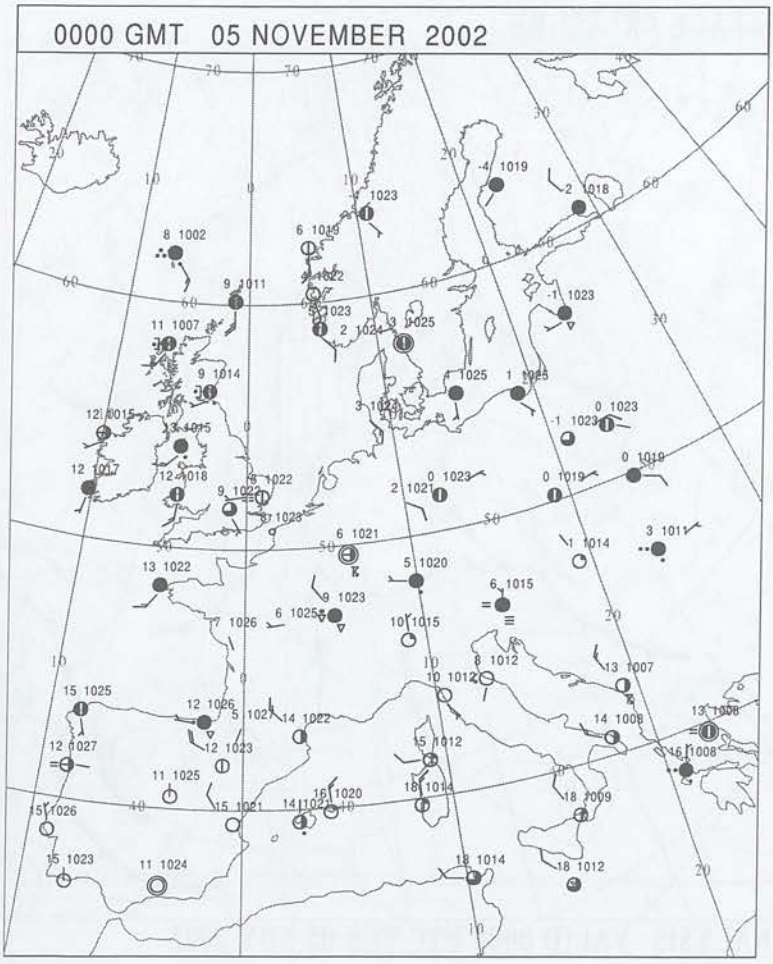

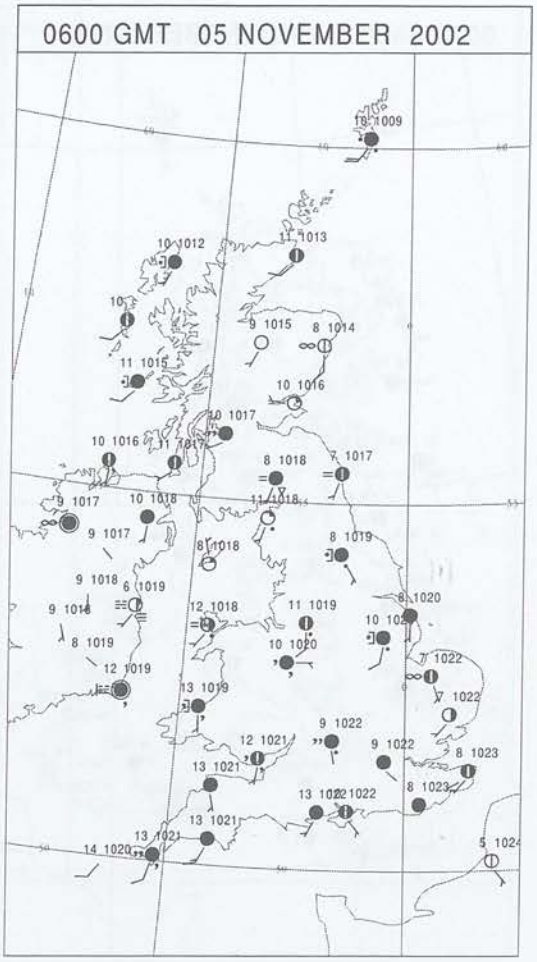

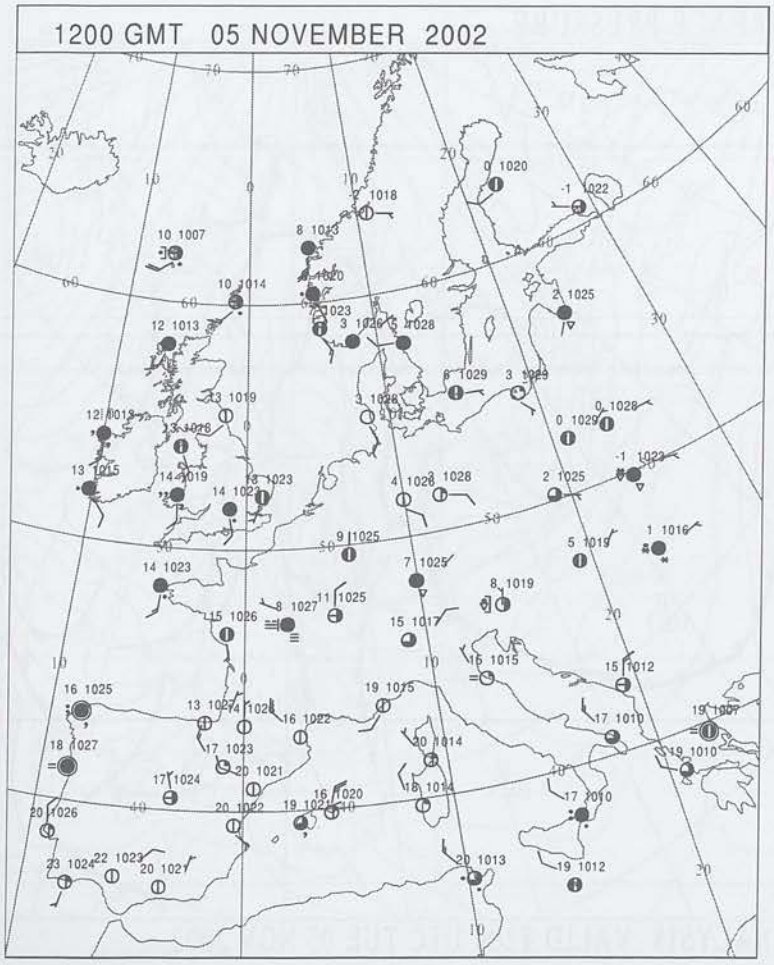

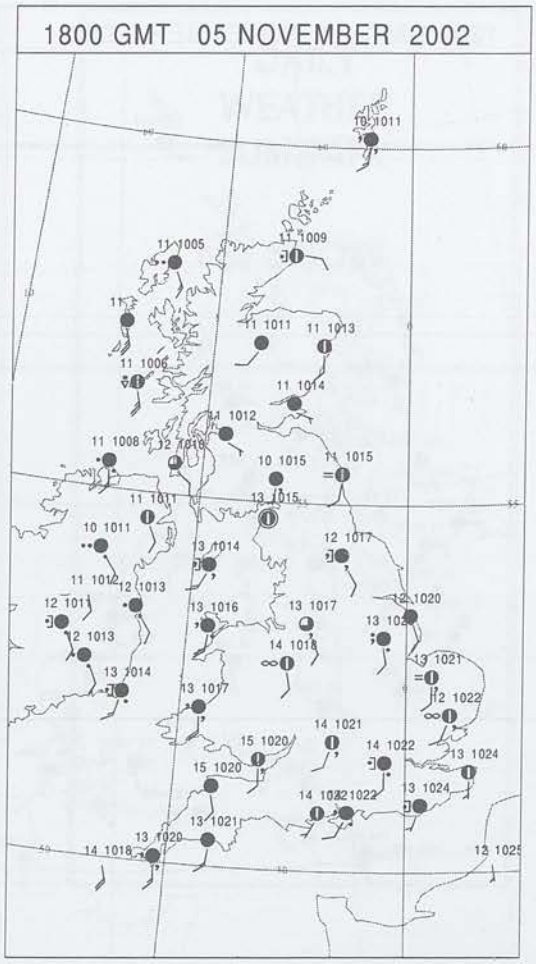

Crown Copyright 2002. All Rights Reserved

SIGNIFICANT WEATHER

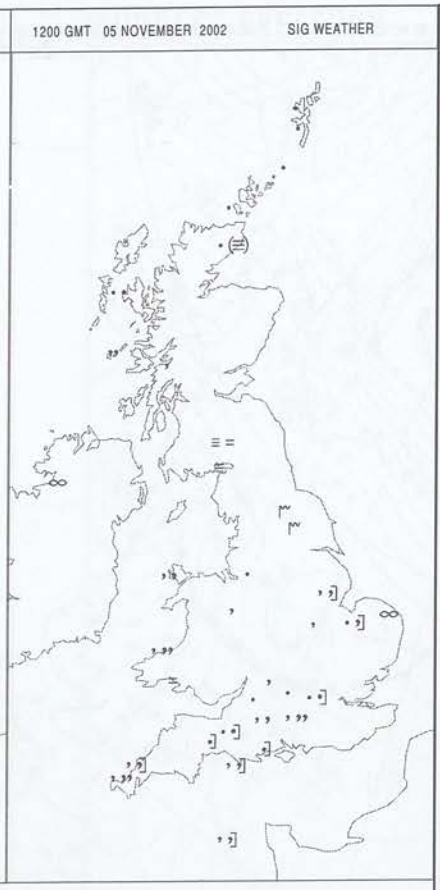

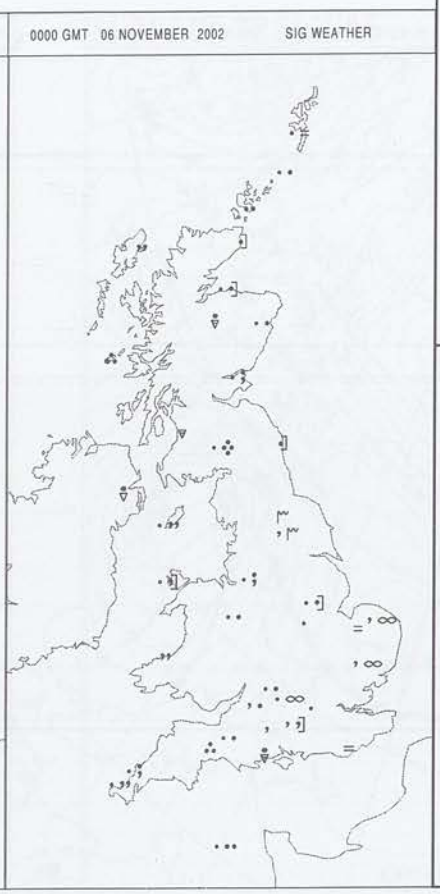

Summary of UK Weather for Tuesday 05 November 2002.

Skies were cloudy across Scotland at first with outbreaks of rain and drizzle. However, through the night these outbreaks became confined to Shetland and western coastal fringes, with clear spells developing inland. For Northern Ireland it was a rather cloudy, but mostly dry night. For Northern England, Wales and the West Country it was also a rather cloudy night, with outbreaks of drizzle. Through the night these conditions edged eastwards across England, although the cloud remained broken across Kent and parts of East Anglia until late in the night.

During the day there were some good spells of sunshine across Eastern Scotland and eastern fringes of England also enjoyed some sunny breaks. However, across most of the UK is was a rather cloudy day. Outbreaks of drizzle affected England and Wales through the day with more persistent rain spreading across western Scotland and Northern Ireland through the afternoon. During the evening that rain continued to spread eastwards across Scotland, northern England and into Wales, the West Country and the west Midlands.

It was a warm or rather warm day across the whole country.

EXTREMES

Highest Maximum:
16.9 Chivenor, Devon
Lowest Maximum:
10.9 Lerwick, Shetland
Lowest Minimum:
0.1 Redhill, Surrey
Lowest Grass Minimum:
-2.0 Honington, Suffolk
Most Rain:
30.4 Eskdalemuir, Dumfriesshire
Most Sun:
6.0 Dyce, Aberdeenshire

Crown Copyright 2002, All Rights Reserved

Tuesday 5 November 2002

DAILY CLIMATE DATA

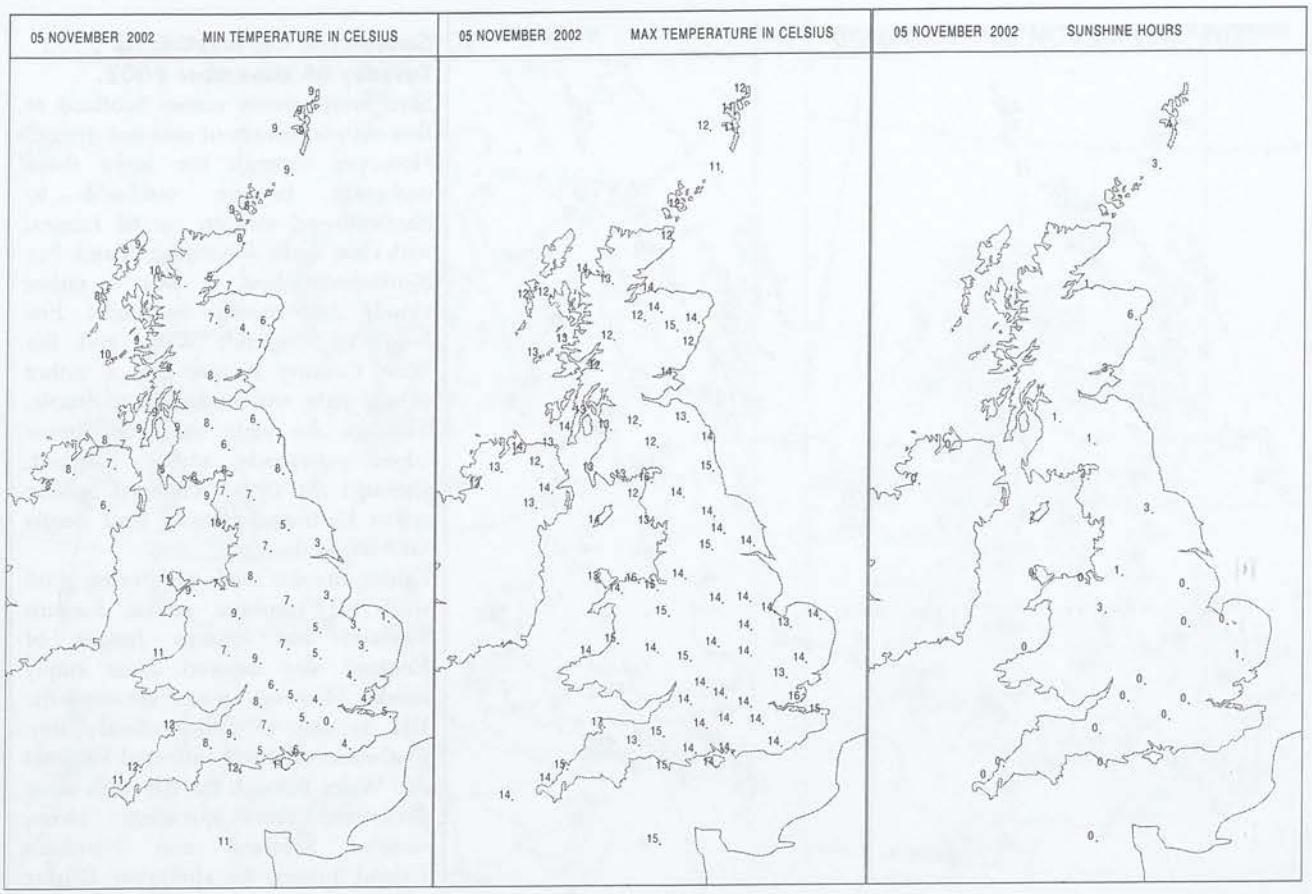

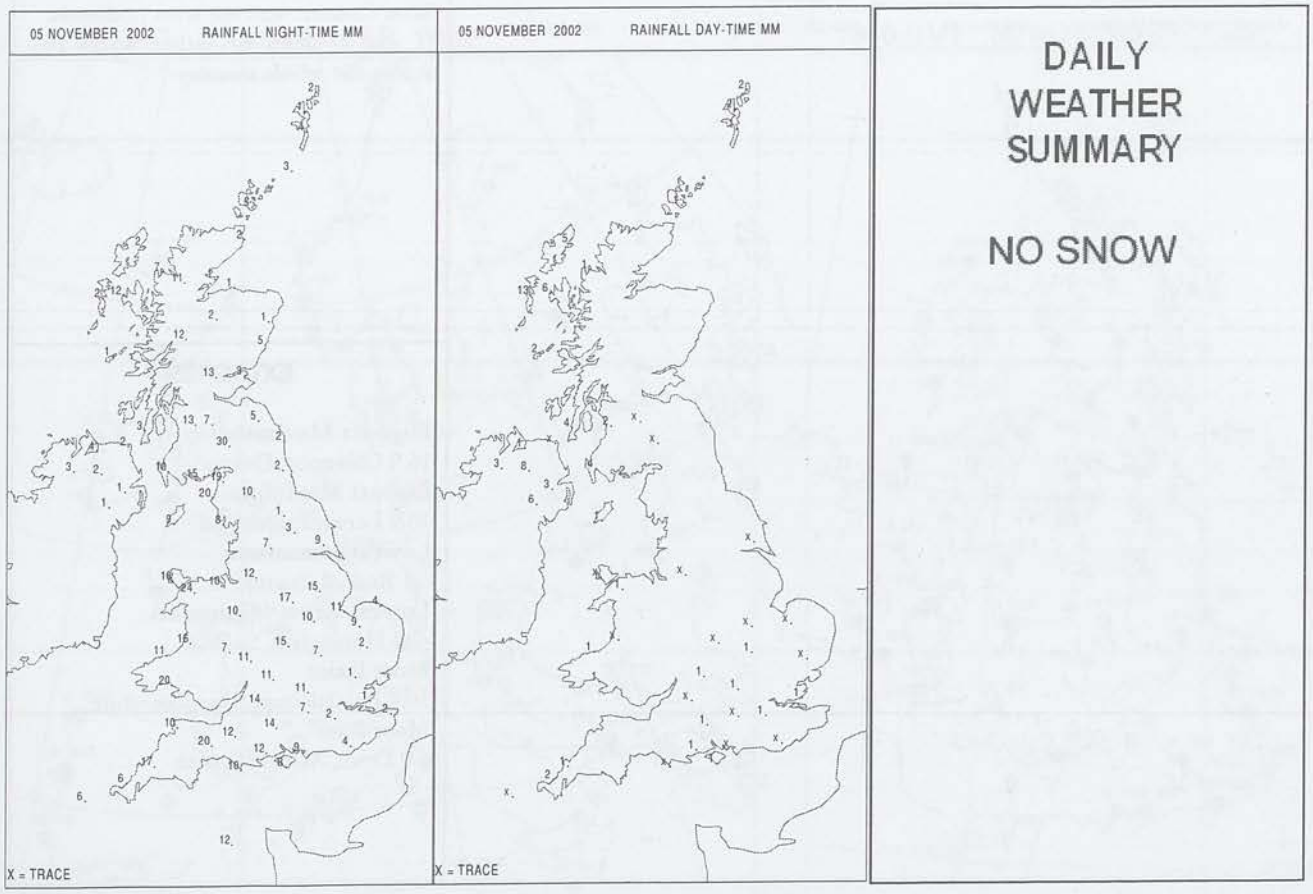

DAILY
WEATHER
SUMMARY

NO SNOW

Crown Copyright 2002, All Rights Reserved

DAILY WEATHER SUMMARY

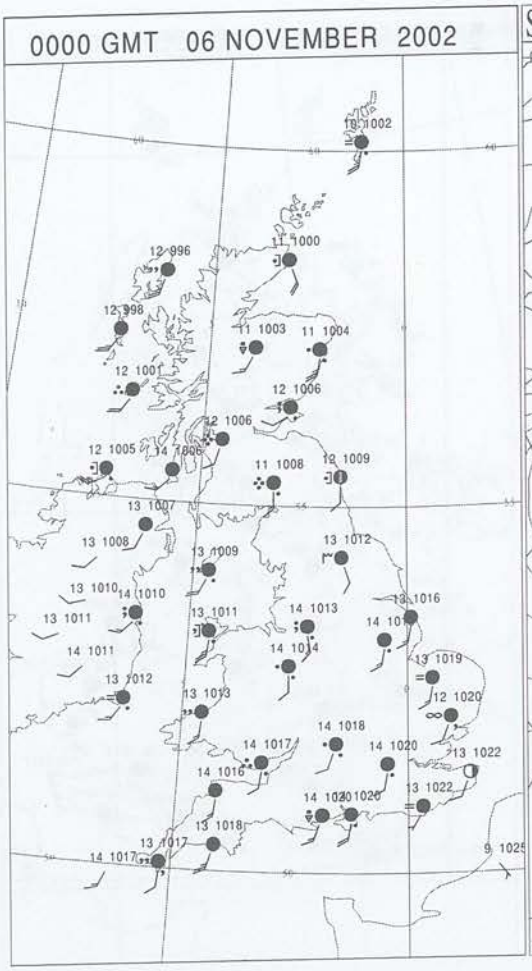

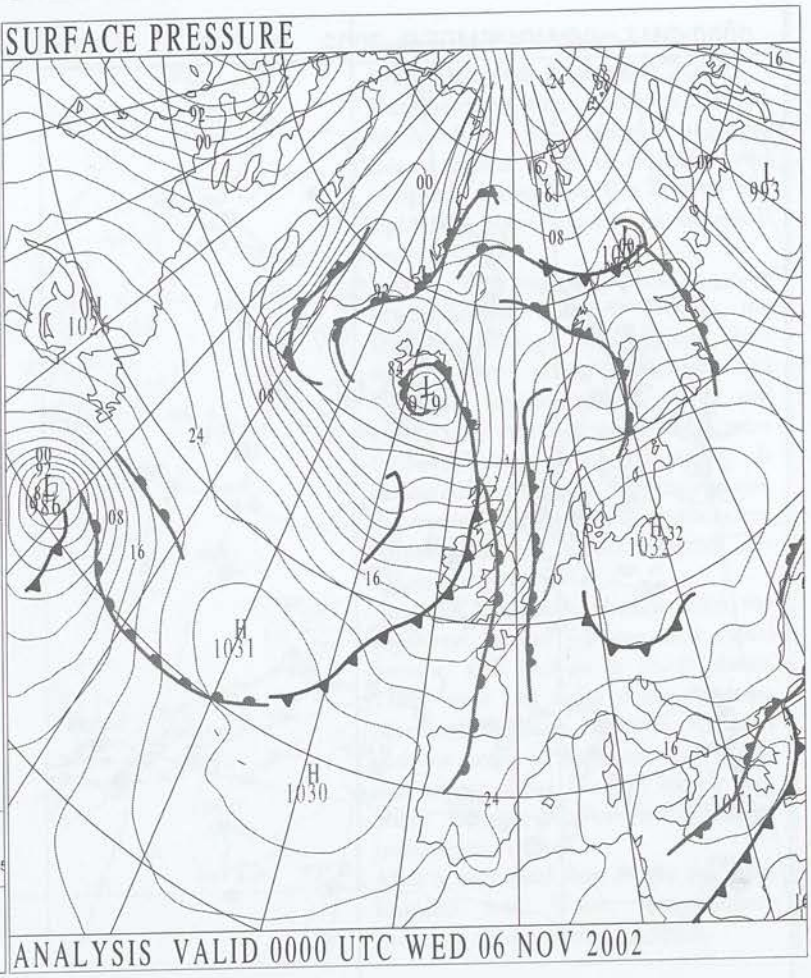

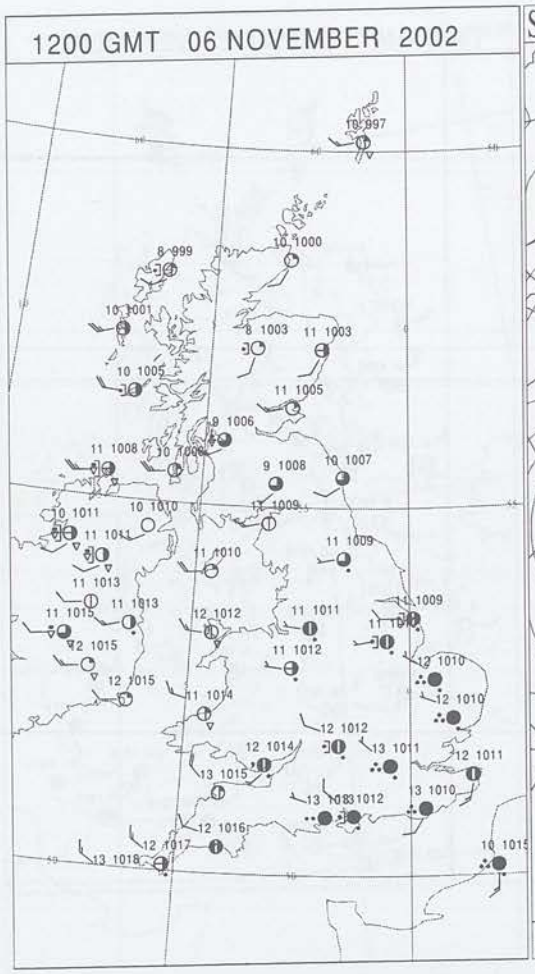

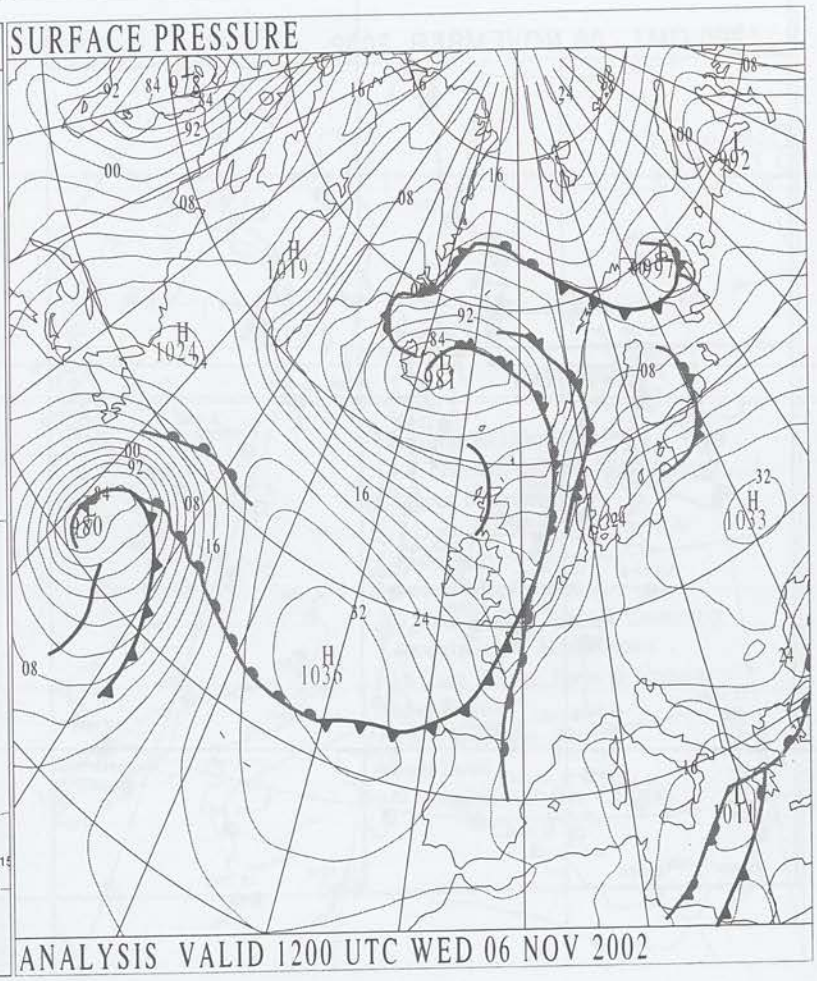

Crown Copyright 2002. All Rights Reserved

SURFACE REPORTS

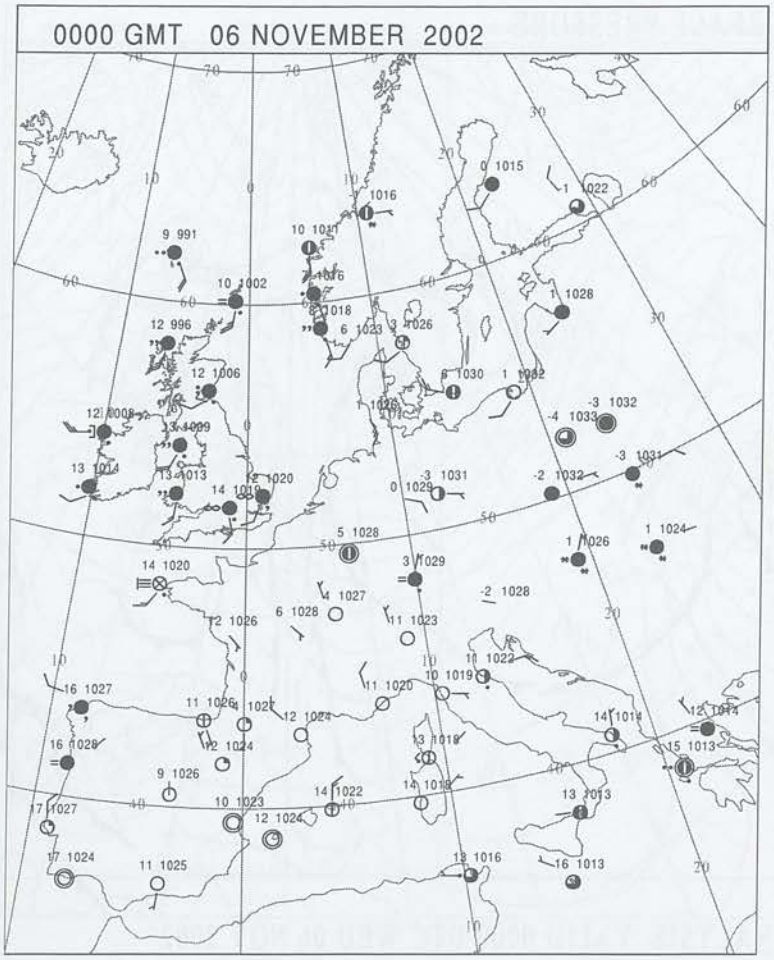

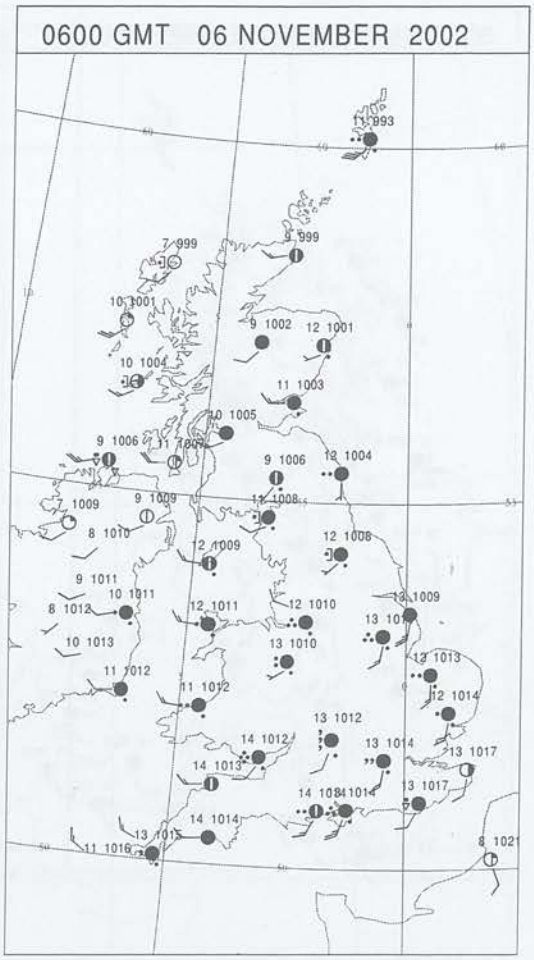

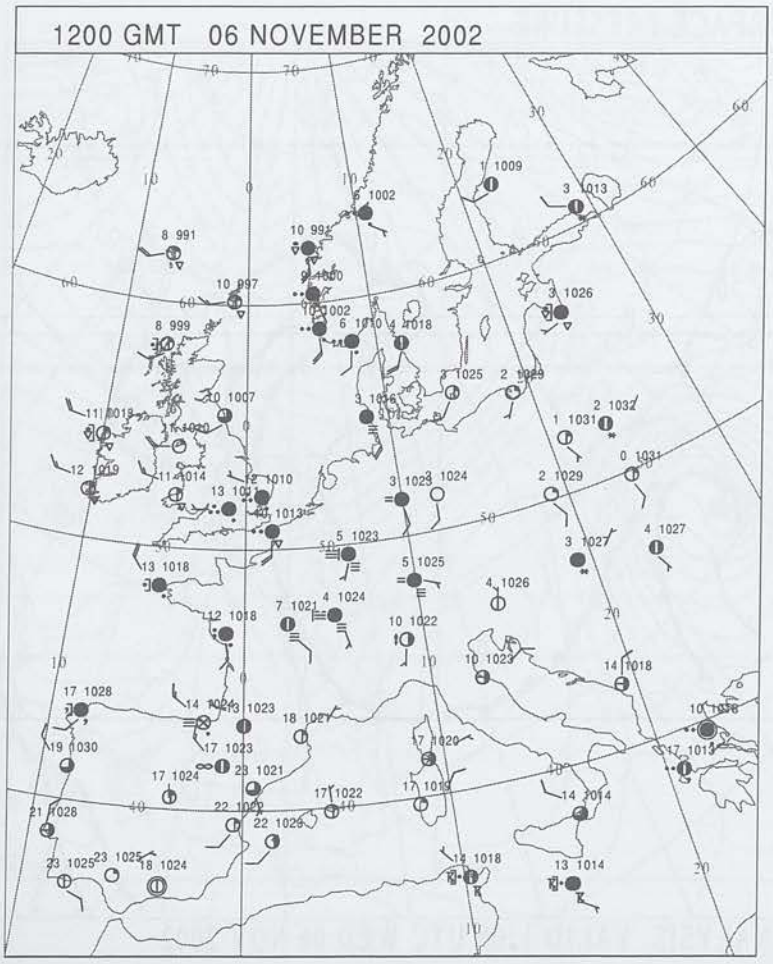

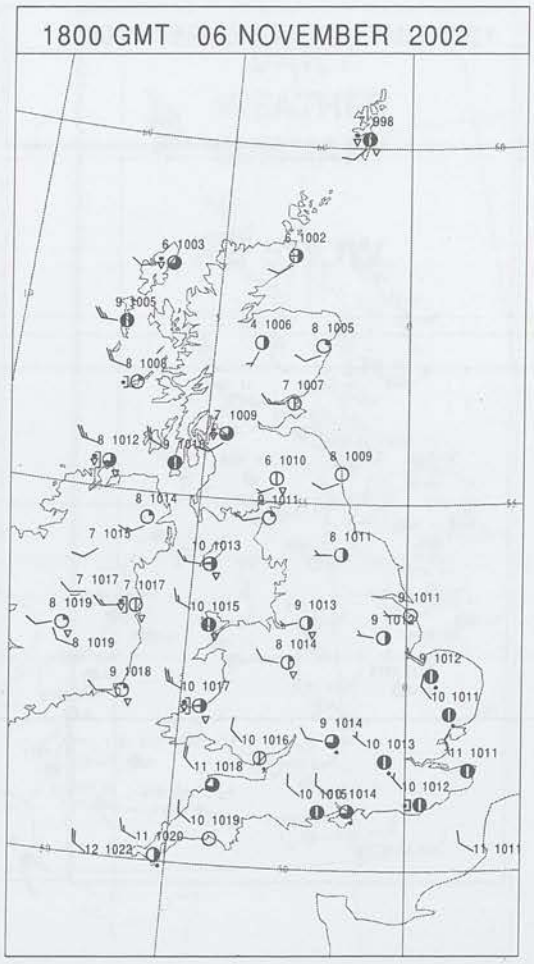

Crown Copyright 2002, All Rights Reserved

SIGNIFICANT WEATHER

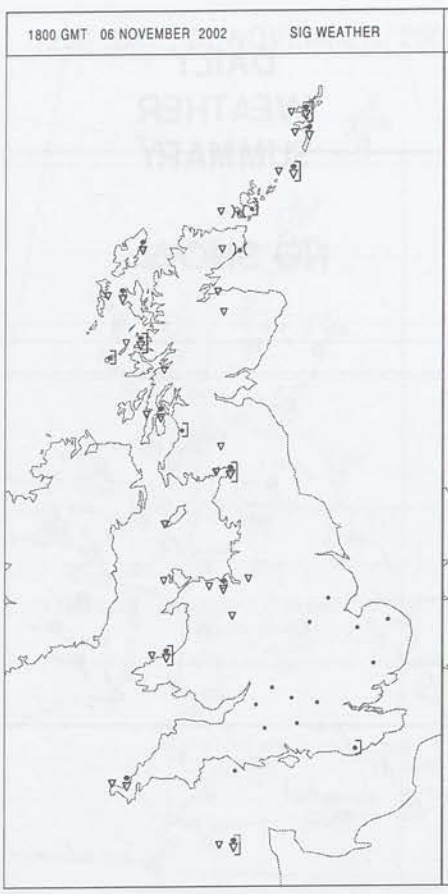

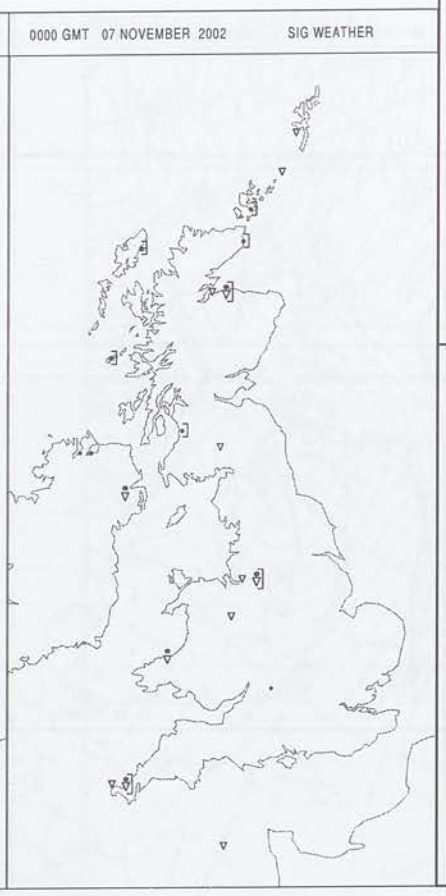

Summary of UK Weather for Wednesday 06 November 2002.

Rain, heavy at times, spread across the whole of the UK overnight but it was clearer across most of Scotland and Northern Ireland by the end of the night with some showers in the north and west

It was a wet morning across most of England and Wales. During the afternoon though the brighter skies which were across Scotland and Northern Ireland spread south and east to most other areas but there were further showers in western areas. It remained wet all day, with heavy rain at times, across the southeastern corner. It was quite a breezy day across northern areas.

The rain eventually cleared from the southeast in the evening and cloud became well broken in most places. There were still some showers across Northern Ireland, western Scotland and the west of England and Wales but eastern areas became largely dry. Some of the showers in Northern Ireland were of hail.

After a very mild start to the day over England and Wales, temperatures ended up mostly around normal.

EXTREMES

Highest Maximum:
14.4 Thorney Island, West Sussex
Lowest Maximum:
7.7 Loch Glascarnoch, Ross & Cromarty
Lowest Minimum:
3.6 Tain Range, Ross & Cromarty
Lowest Grass Minimum:
-0.6 Tain Range, Ross & Cromarty
Most Rain:
19.8 Wattisham, Suffolk
Most Sun:
6.4 Ronaldsway, Isle Of Man

Crown Copyright 2002, All Rights Reserved

DAILY CLIMATE DATA

06 NOVEMBER 2002 MIN TEMPERATURE IN CELSIUS

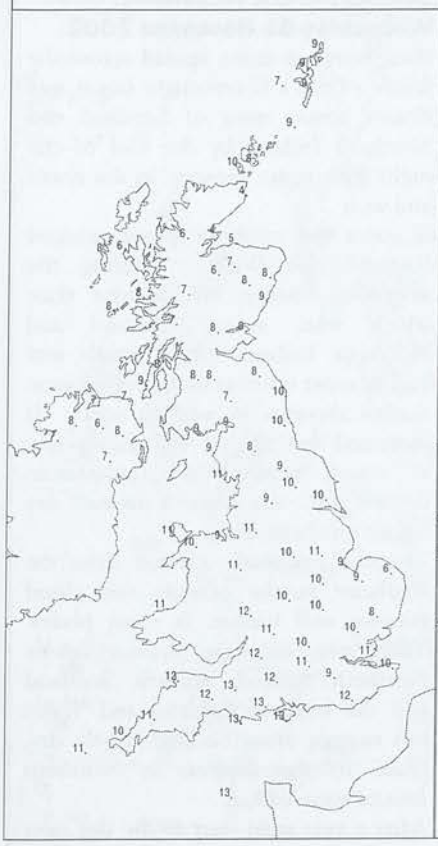

06 NOVEMBER 2002 MAX TEMPERATURE IN CELSIUS

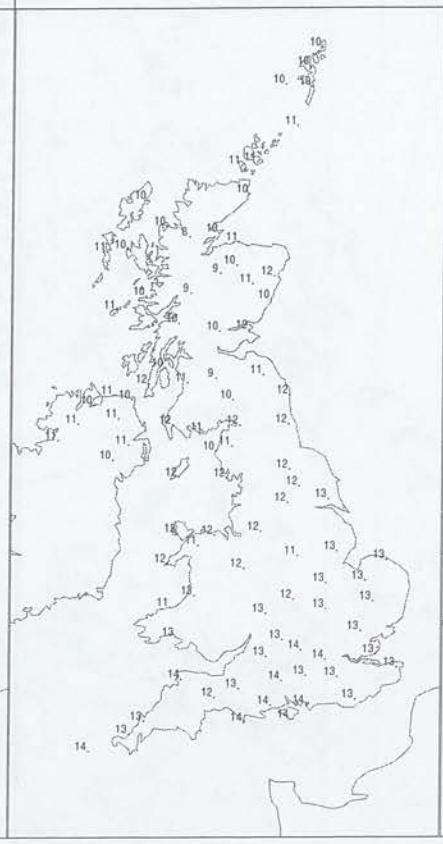

06 NOVEMBER 2002 SUNSHINE HOURS

06 NOVEMBER 2002 RAINFALL NIGHT-TIME MM

X = TRACE

06 NOVEMBER 2002 RAINFALL DAY-TIME MM

X = TRACE

DAILY
WEATHER
SUMMARY

NO SNOW

Crown Copyright 2002, All Rights Reserved

DAILY WEATHER SUMMARY

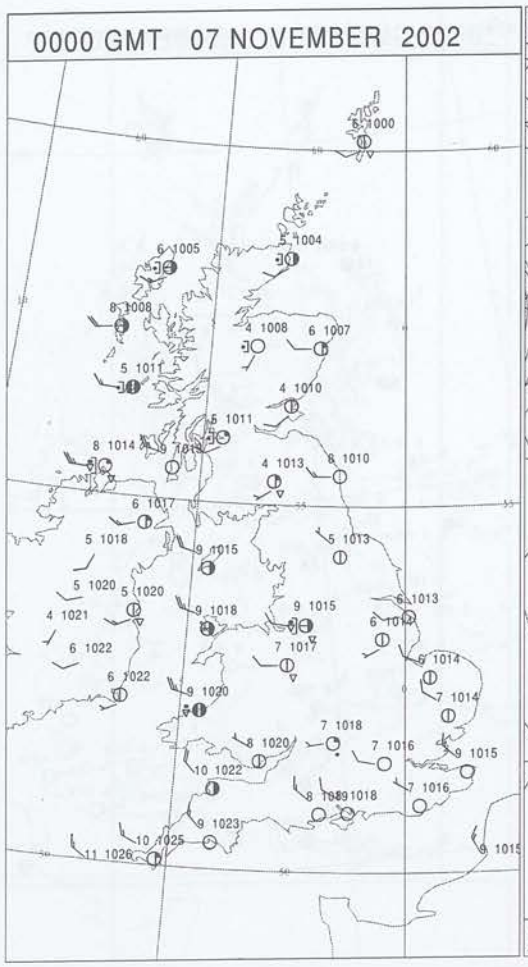



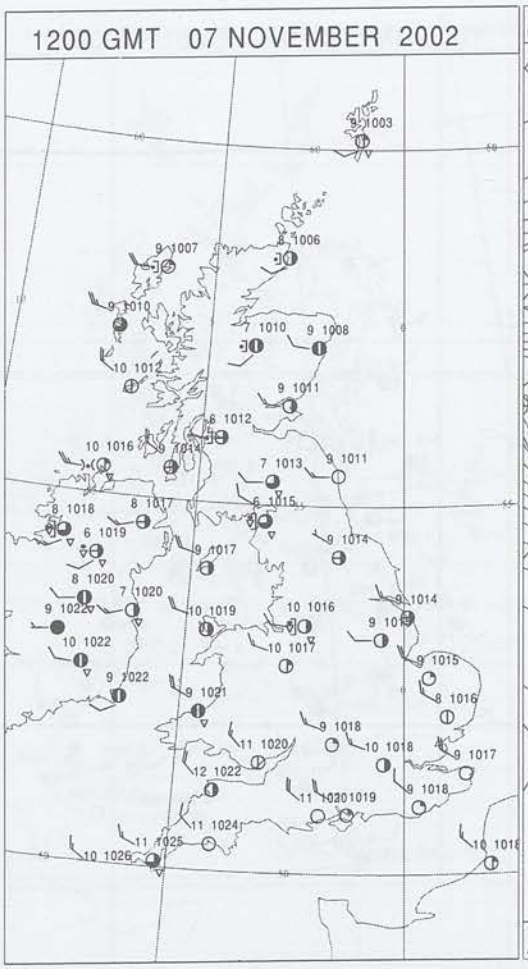

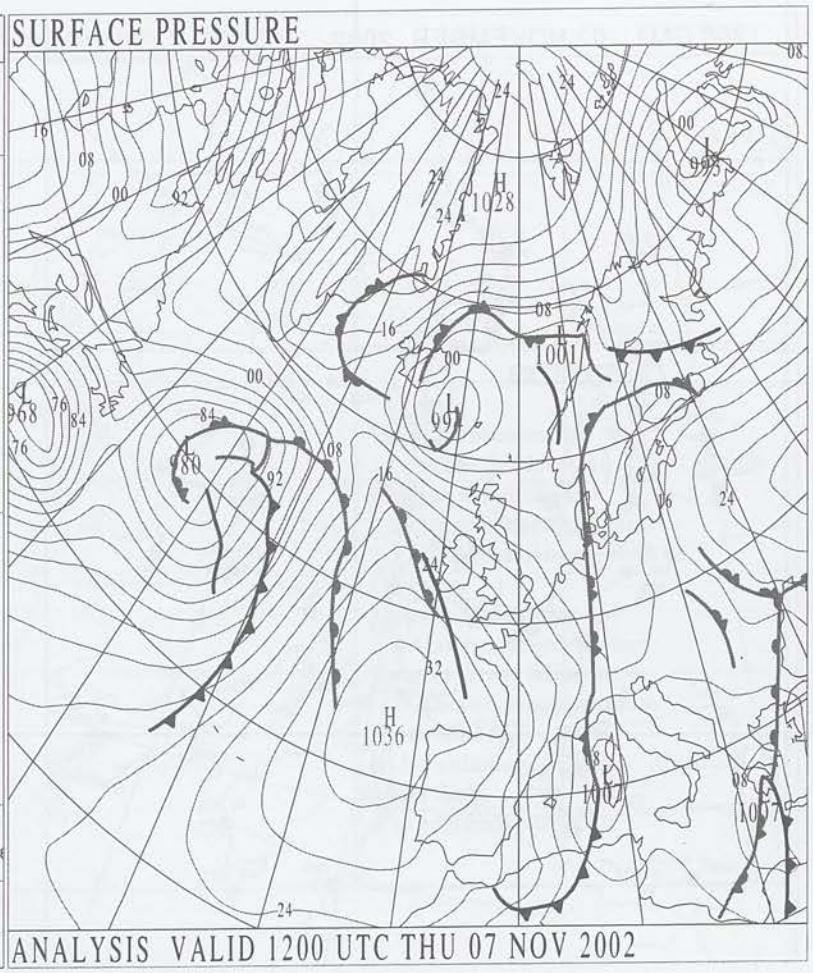

Crown Copyright 2002, All Rights Reserved

SURFACE REPORTS

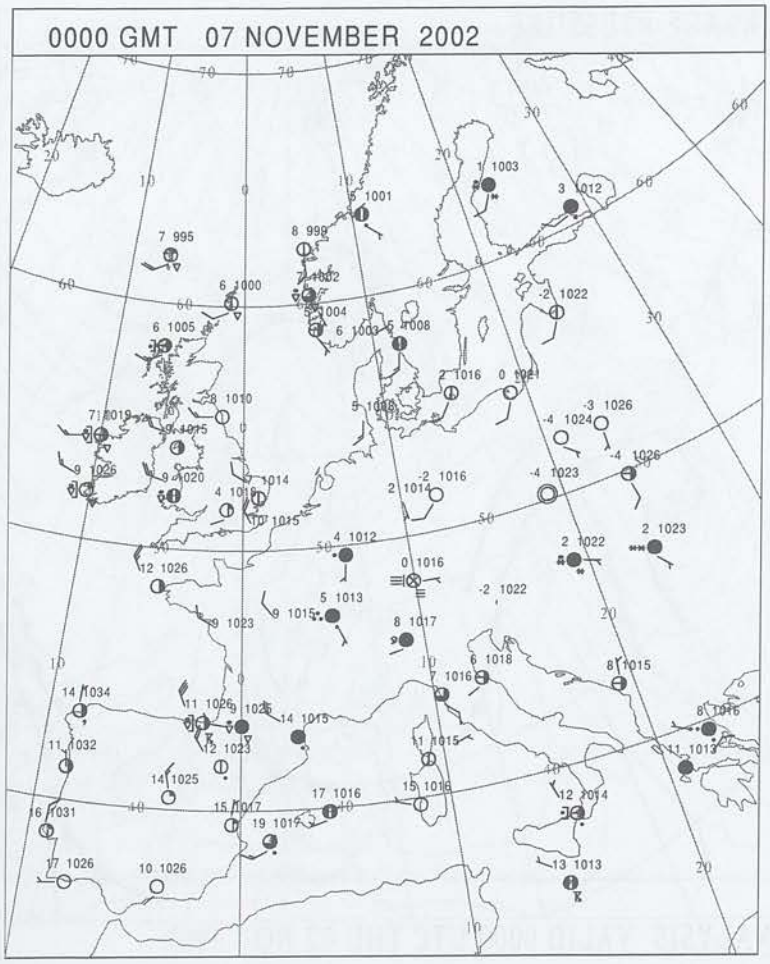

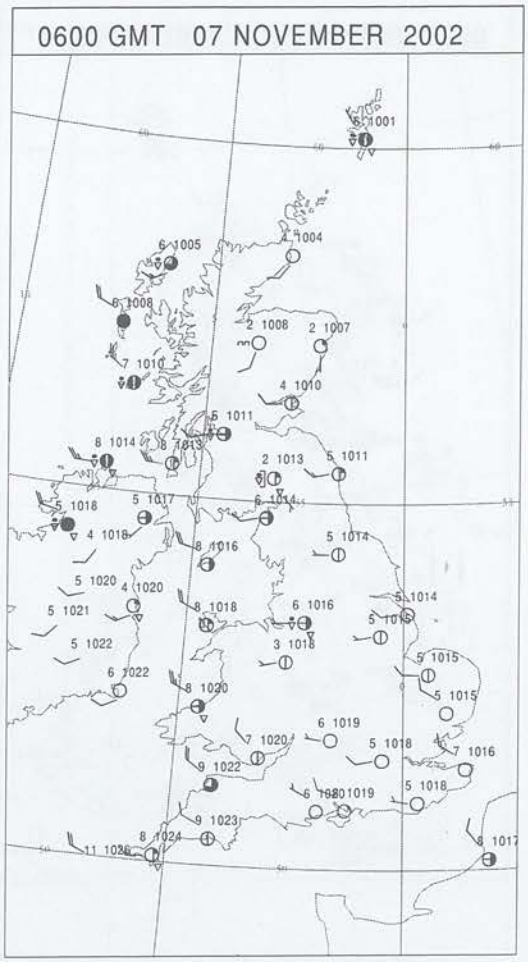

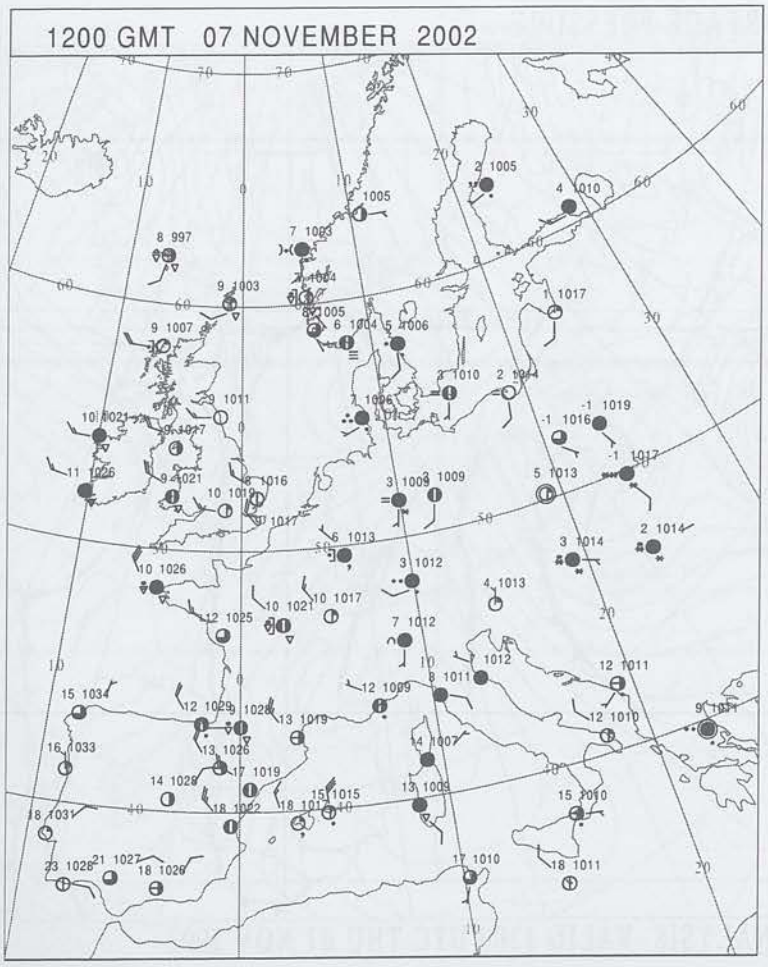

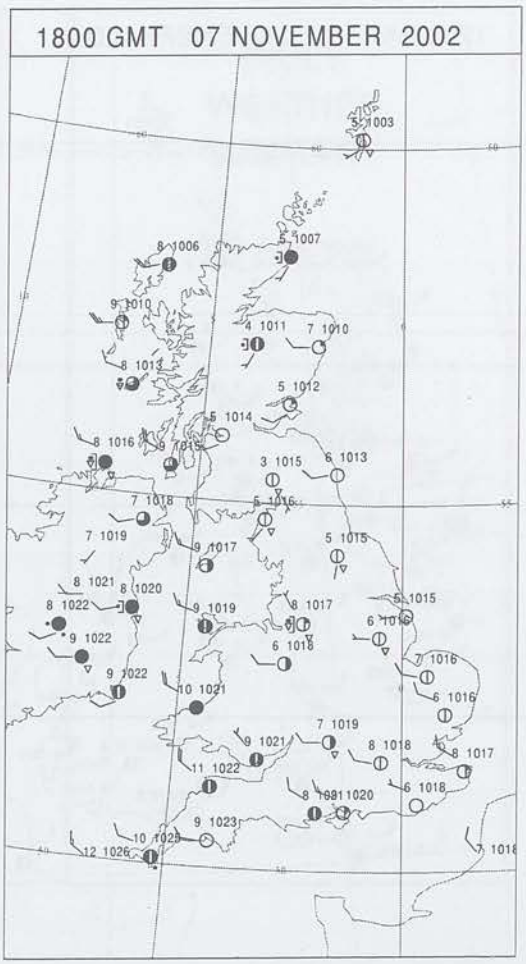

Crown Copyright 2002, All Rights Reserved

SIGNIFICANT WEATHER

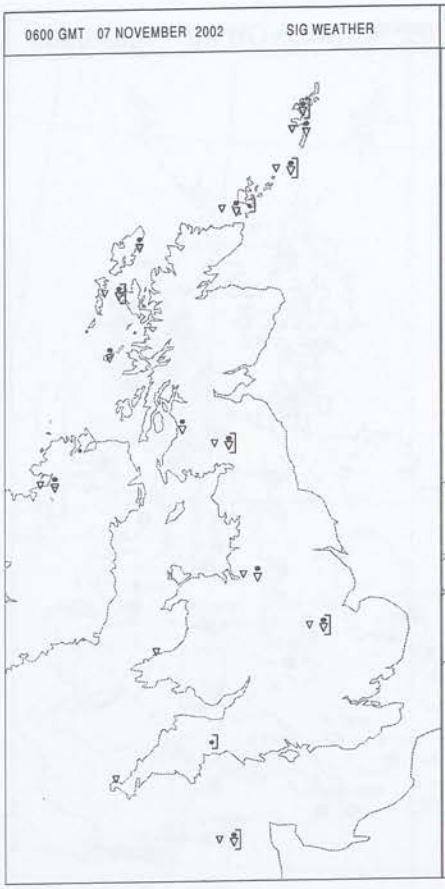

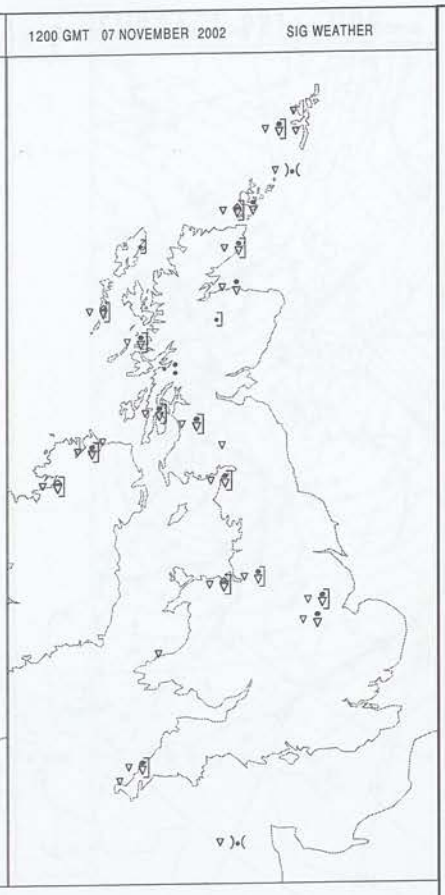

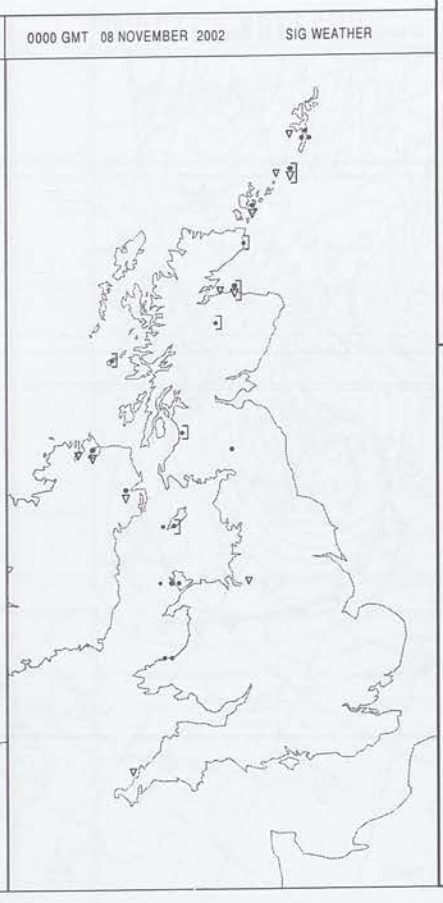

Summary of UK Weather for Thursday 07 November 2002.

A fine and dry night across much of the UK with some lengthy clear spells. However, the far north and west were generally more cloudy and windy with some showery outbreaks of rain. Some of these fell as hail and were accompanied by thunder.

During the day the showers spread southeast across the UK, still with local thunder in the north, but many places stayed dry and saw some lengthy sunny spells. Folkestone reported over 8 hours of sunshine. It remained breezy in the north and west.

As evening approached most of the showers retreated to the north and west leaving a dry and clear start to the night for many areas, especially in the east, where there was a local ground frost before midnight. Further west, cloud began to stream in from the Atlantic bringing a more organised band of rain to Northern Ireland, Cornwall and western parts of Wales.

Temperatures were mostly near average overnight, although the far west was rather mild. During the day all parts were either near normal or a little on the cold side.

EXTREMES

Highest Maximum:
12.8 Scilly: St Marys Air, Isles Of Scilly
Lowest Maximum:
7.2 Drumalbin, Lanarkshire
7.2 Loch Glascarnoch, Ross & Cromarty
Lowest Minimum:
1.1 Aboyne, Aberdeenshire
Lowest Grass Minimum:
-4.9 Aboyne, Aberdeenshire
Most Rain:
23.8 Cardinham, Bodmin ,Cornwall
Most Sun:
8.3 Odiham, Hampshire

Crown Copyright 2002, All Rights Reserved

DAILY CLIMATE DATA

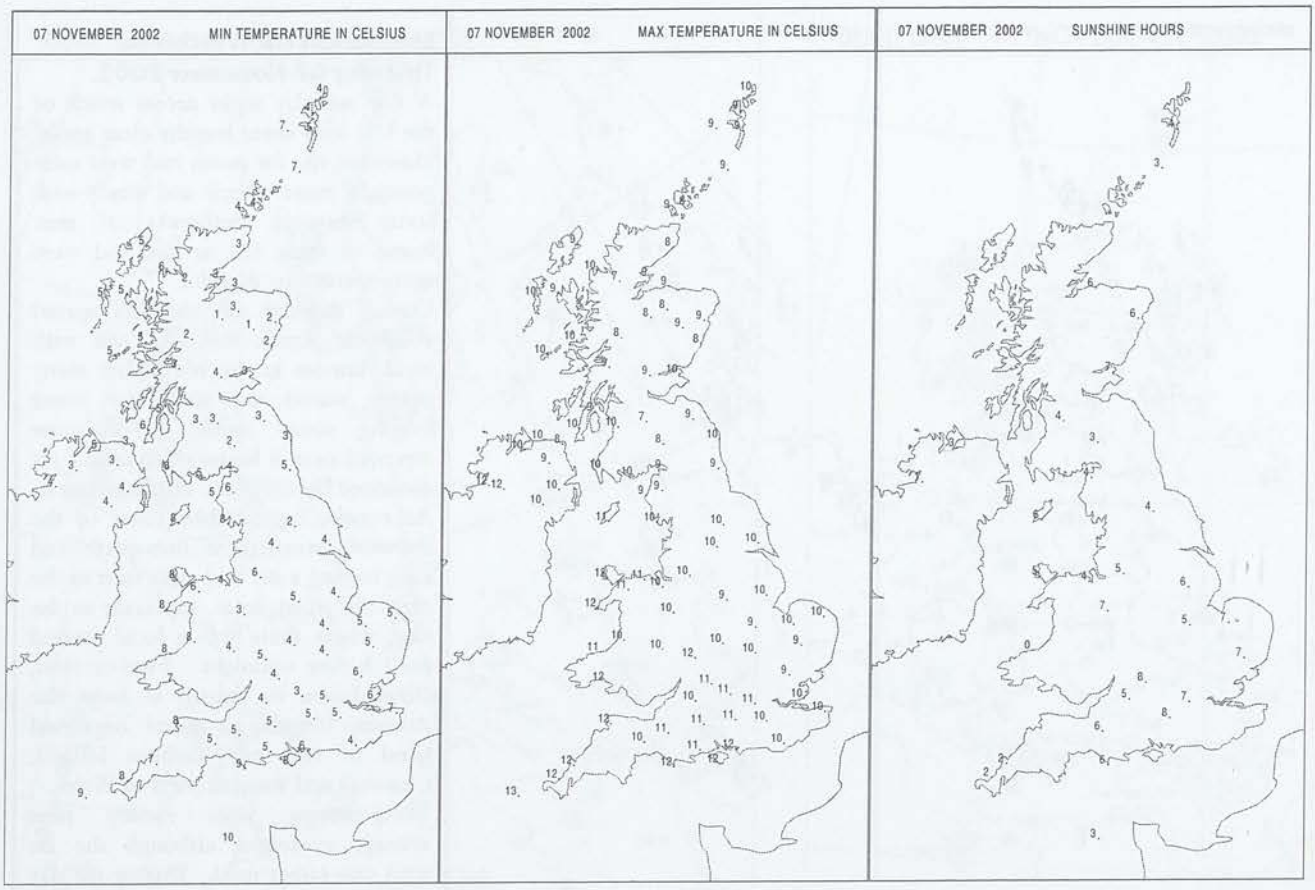

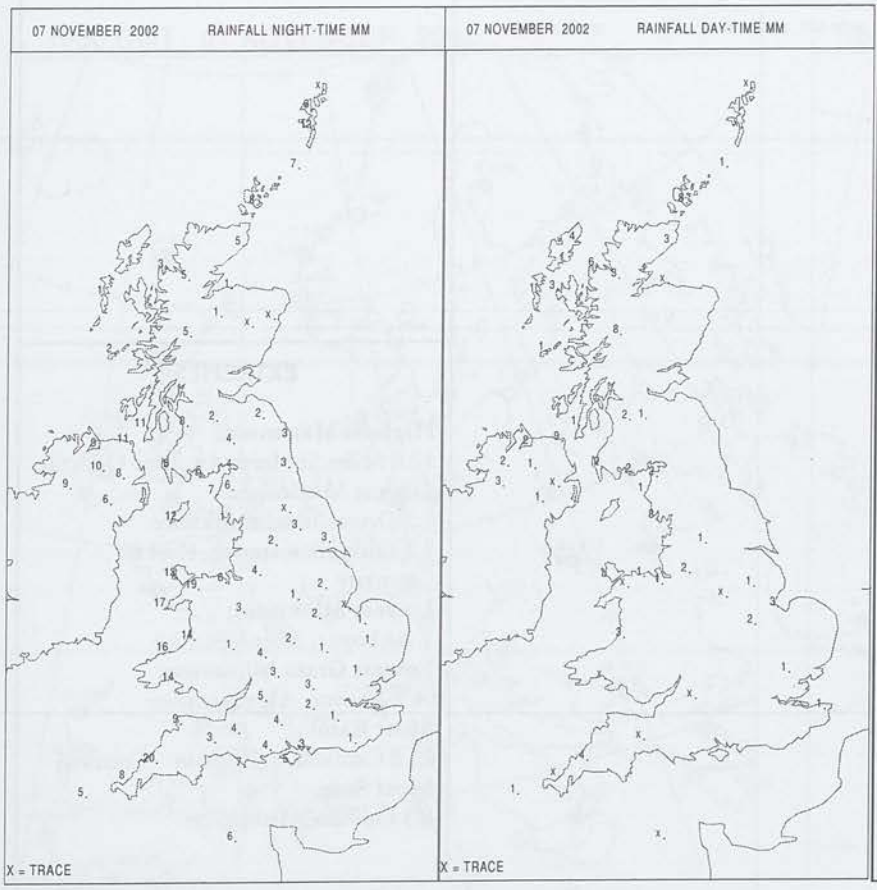

DAILY
WEATHER
SUMMARY

NO SNOW

Crown Copyright 2002, All Rights Reserved

DAILY WEATHER SUMMARY

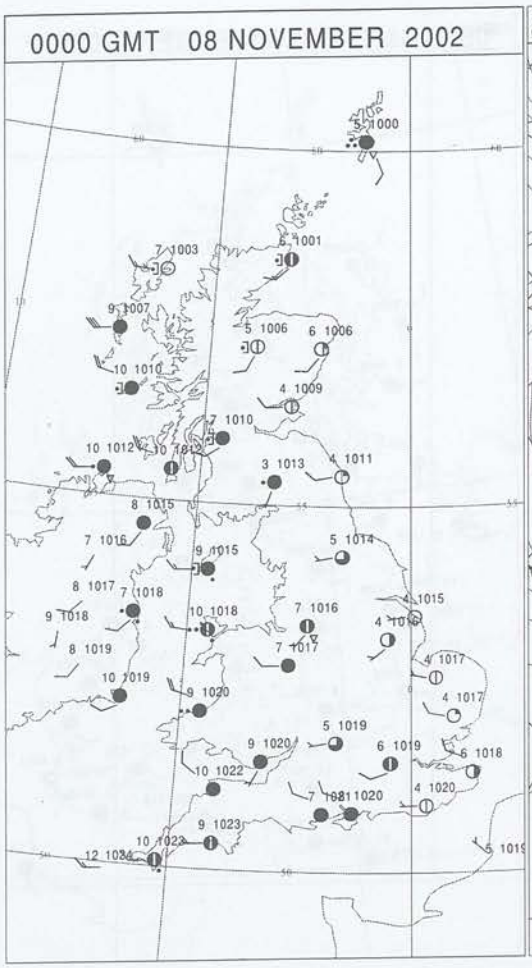



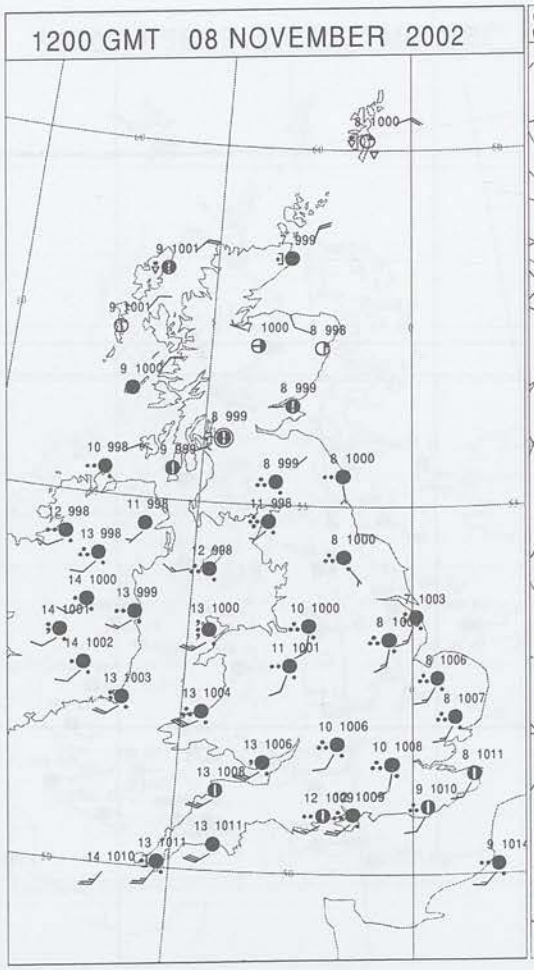



Crown Copyright 2002, All Rights Reserved

SURFACE REPORTS

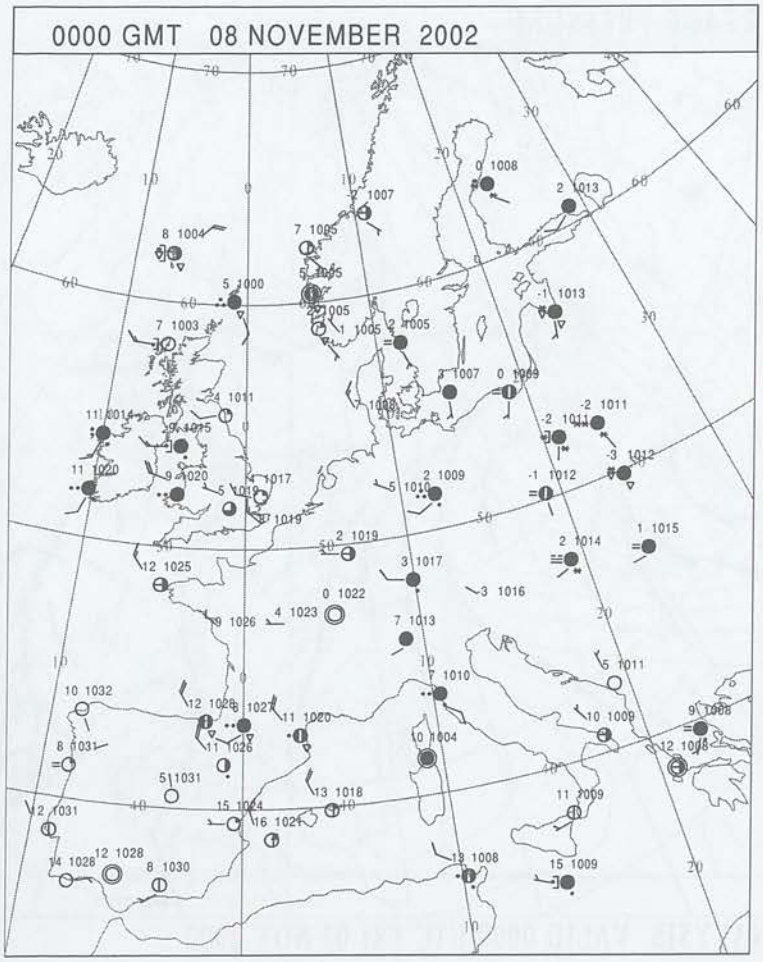

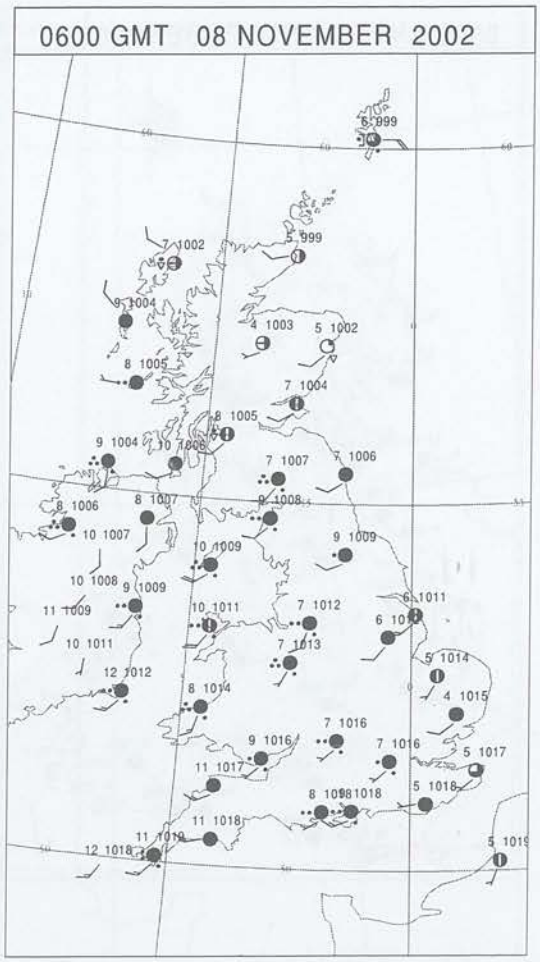

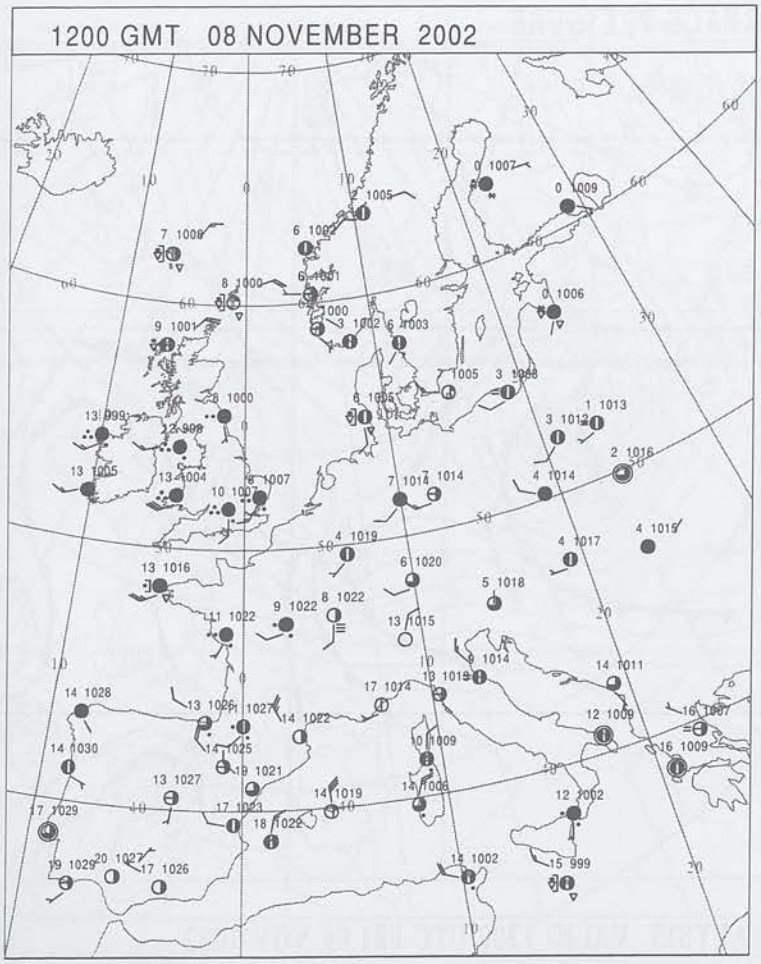

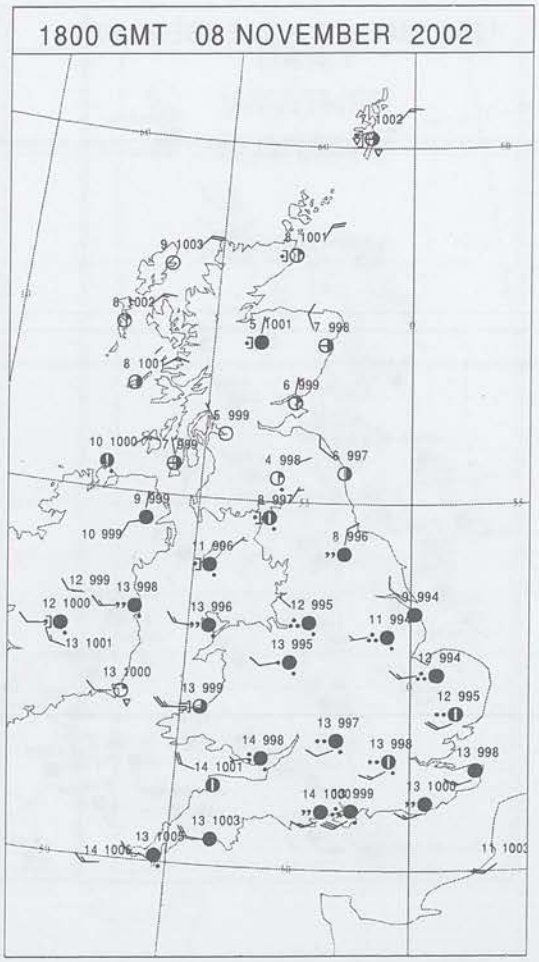

Crown Copyright 2002, All Rights Reserved

SIGNIFICANT WEATHER

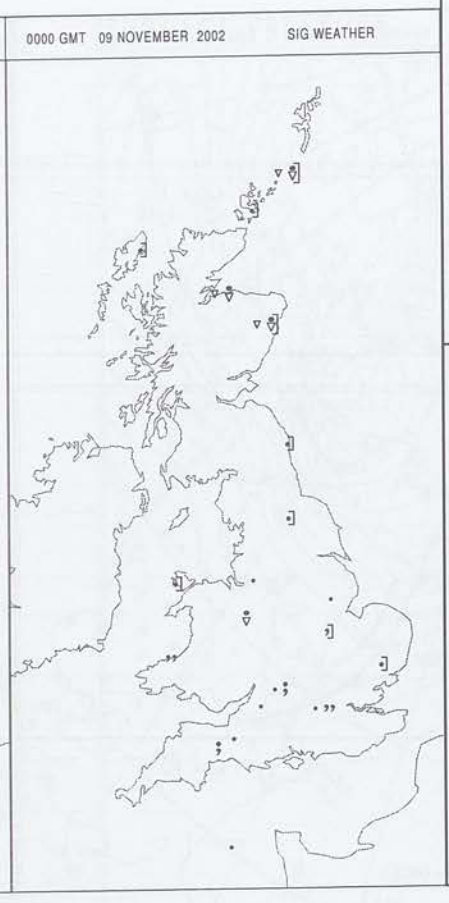

Summary of UK Weather for Friday 08 November 2002.

A cloudy day across the UK, although much of Scotland saw some sunshine(Lerwick was the sunniest place). It was also a wet and quite windy day over much of the country as a weather system swept quickly east. Many places in England and Wales had at least 10mm of rain with quite a few spots, mainly in Wales and the north, having at least 15mm. (Capel Curig, in the Welsh mountains at 40.4mm from 09-21hrs.). Coastal parts of the south and west had strong to gale force westerly winds for a while, and inland parts were quite breezy too. During the evening the remnants of the rain were still over Northern Ireland, North Wales, the Midlands and East Anglia, moving southwest in the evening over England to reach southeast England later. Clearer weather followed into the north of England and East Anglia later, joining southern Scotland in having a clearer end to the day. The southwestern half of the UK had temperatures around, or a little above the seasonal normal, but the northeastern part was generally a couple of degrees cooler than normal.

EXTREMES

Highest Maximum:
14.3 Great Malvern, Hereford & Worcester
14.3 Isle Of Portland, Dorset
14.3 Pershore, Hereford & Worcester
Lowest Maximum:
7.0 Tulloch Bridge, Inverness-Shire
Lowest Minimum:
0.8 Eskdalemuir, Dumfriesshire
Lowest Grass Minimum:
-3.0 Aboyne, Aberdeenshire
-3.0 Dishforth Airfield, North Yorkshire
Most Rain:
40.2 Capel Curig, Gwynnedd

Crown Copyright 2002. All Rights Reserved

Friday 8 November 2002

DAILY CLIMATE DATA

08 NOVEMBER 2002 MIN TEMPERATURE IN CELSIUS

08 NOVEMBER 2002 MAX TEMPERATURE IN CELSIUS

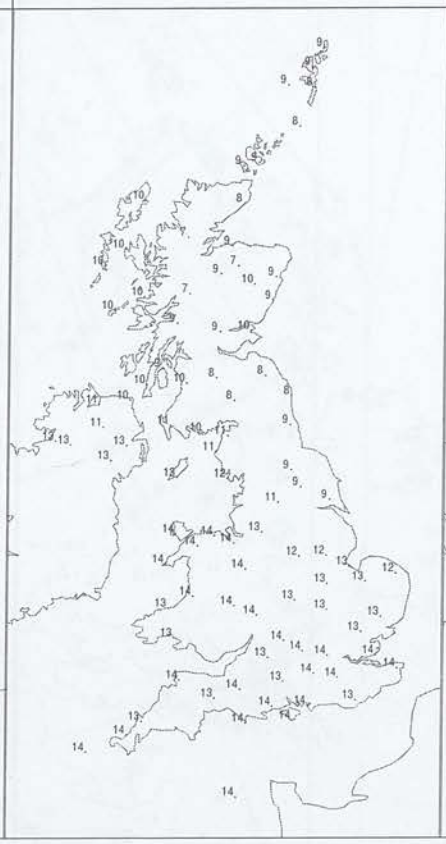

08 NOVEMBER 2002 SUNSHINE HOURS

08 NOVEMBER 2002 RAINFALL NIGHT-TIME MM

X = TRACE

08 NOVEMBER 2002 RAINFALL DAY-TIME MM

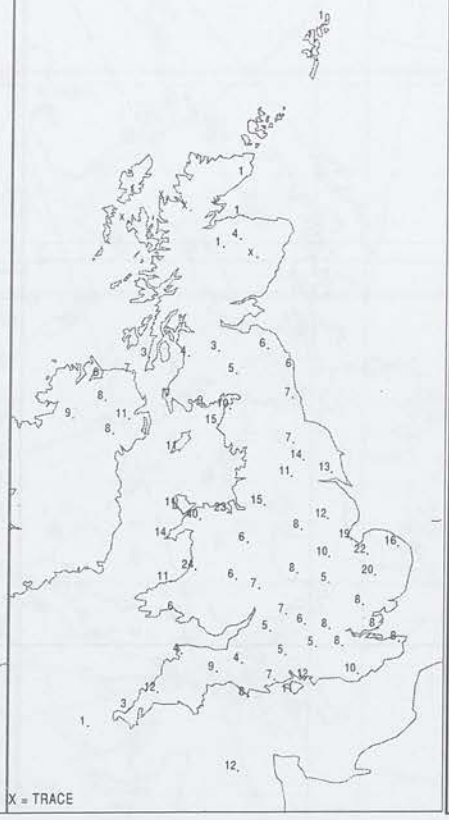

X = TRACE

DAILY WEATHER SUMMARY

NO SNOW

Crown Copyright 2002, All Rights Reserved

DAILY WEATHER SUMMARY

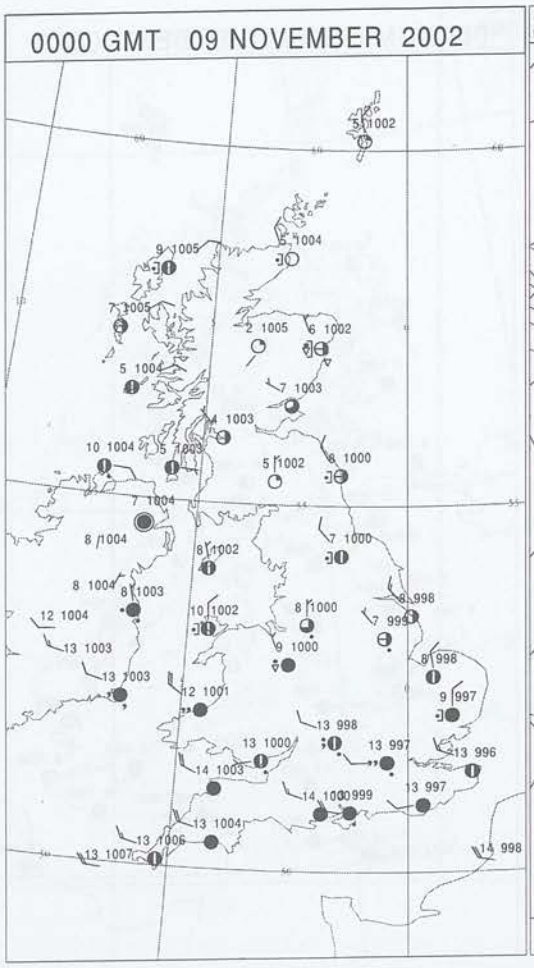

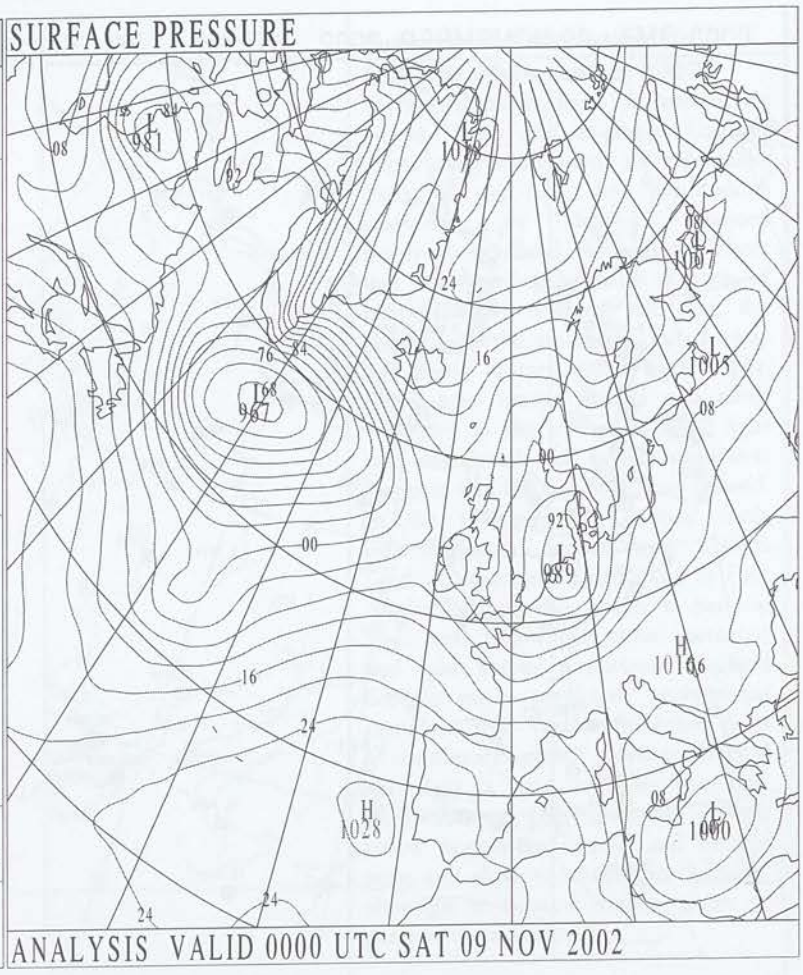

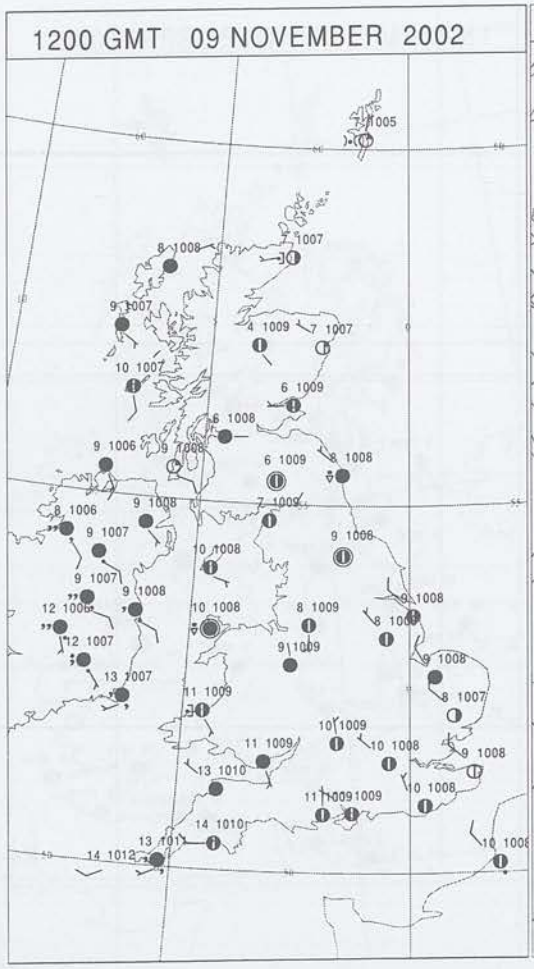

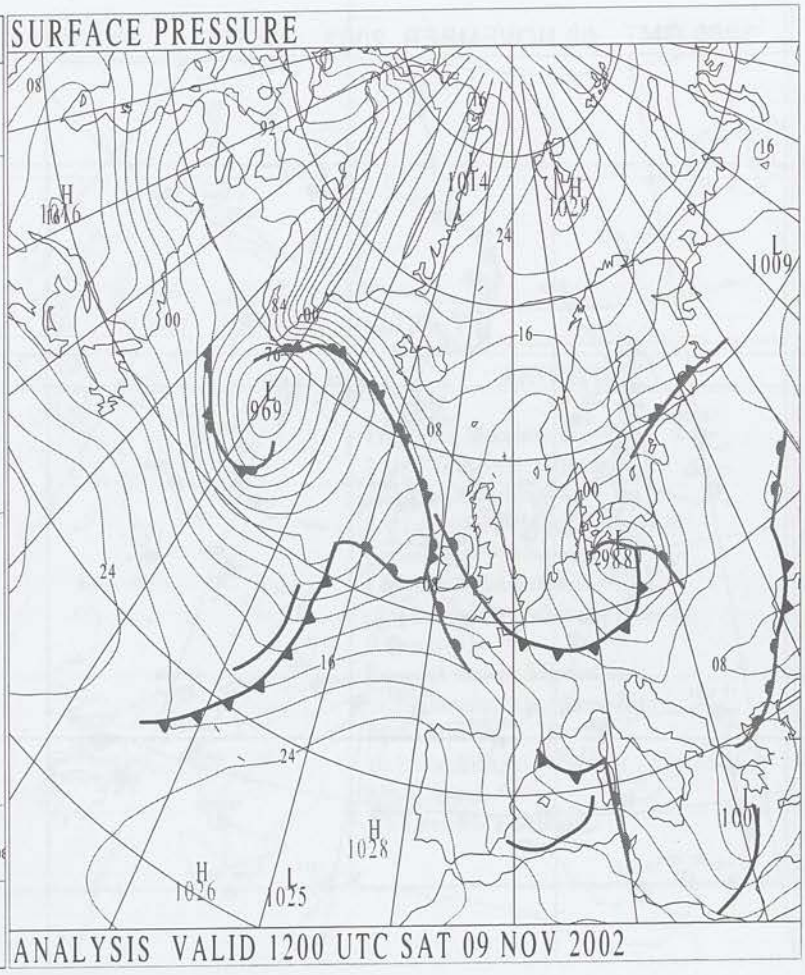

Crown Copyright 2002. All Rights Reserved

SURFACE REPORTS

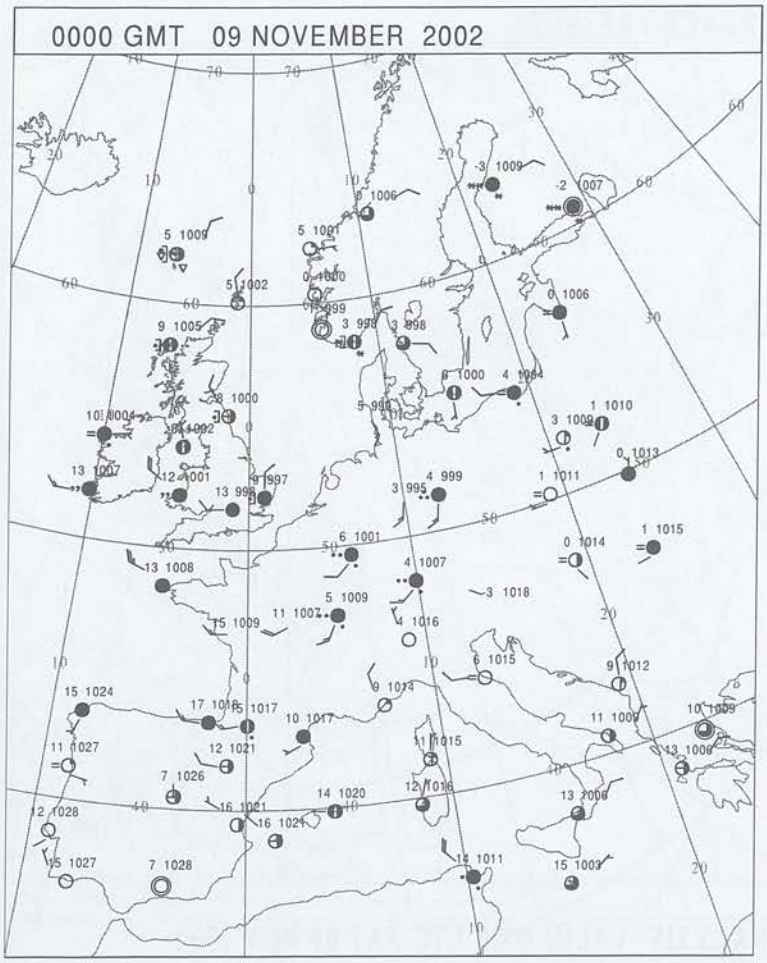

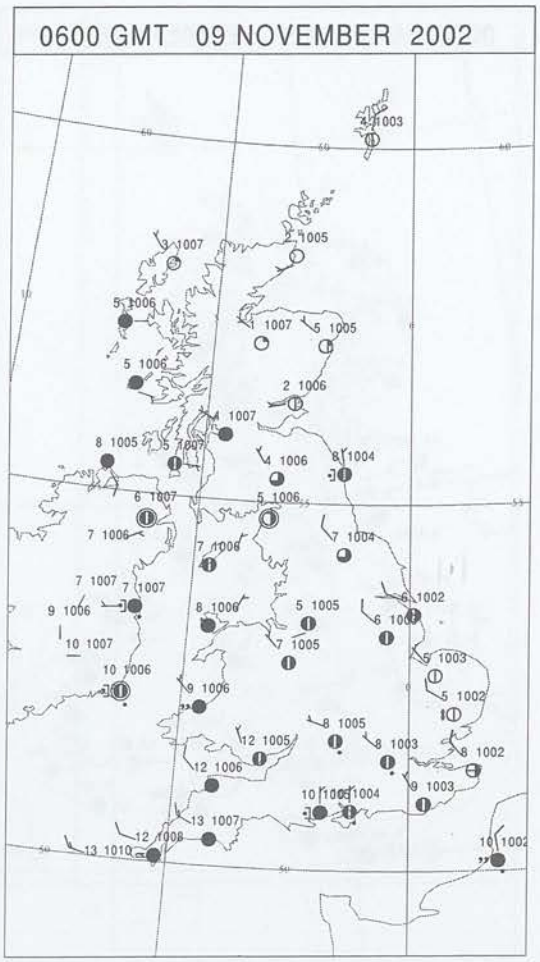

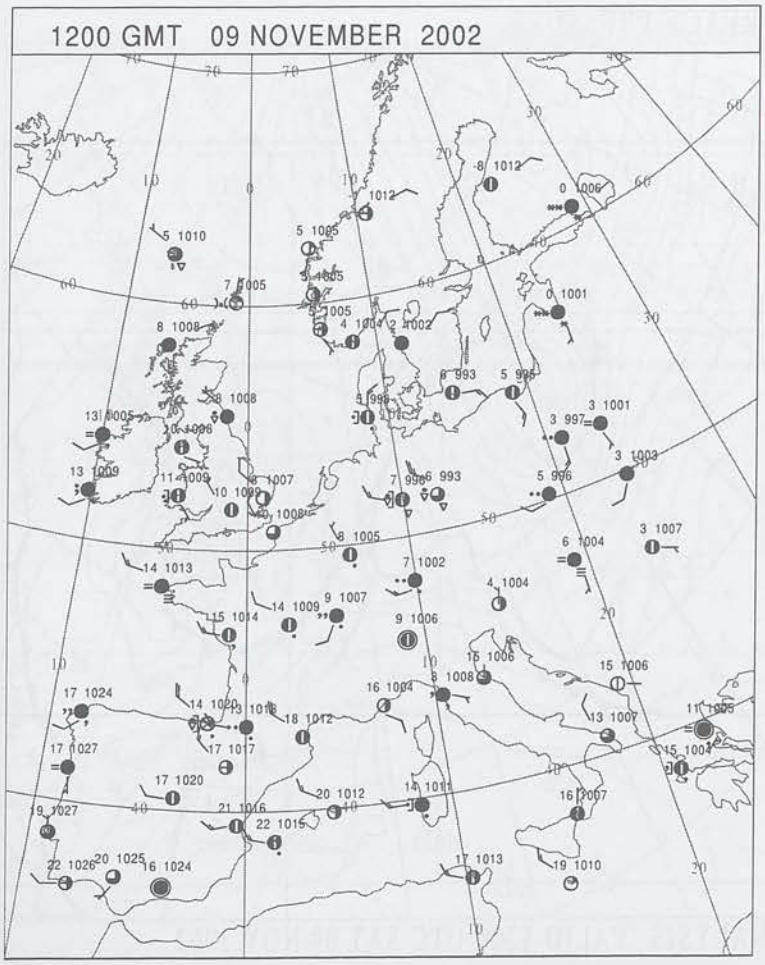

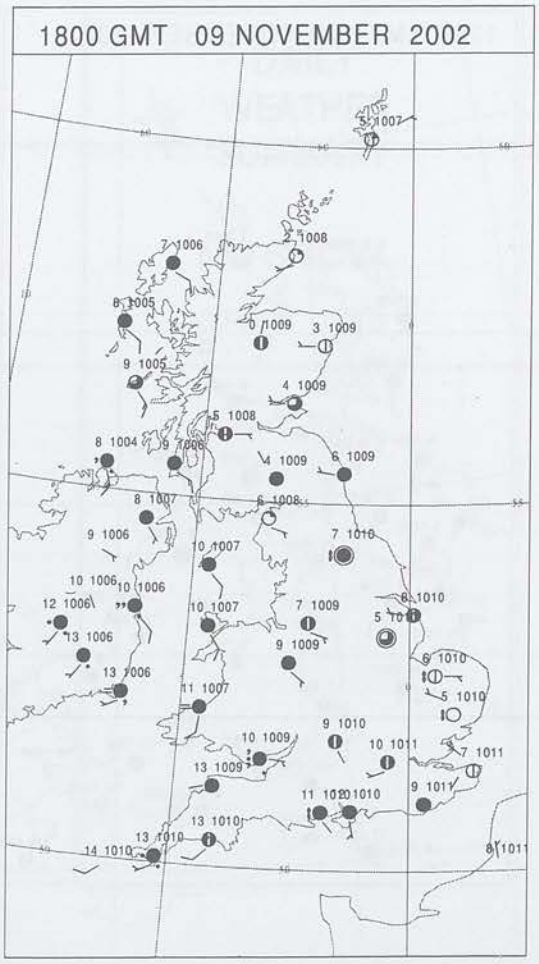

Crown Copyright 2002. All Rights Reserved

SIGNIFICANT WEATHER

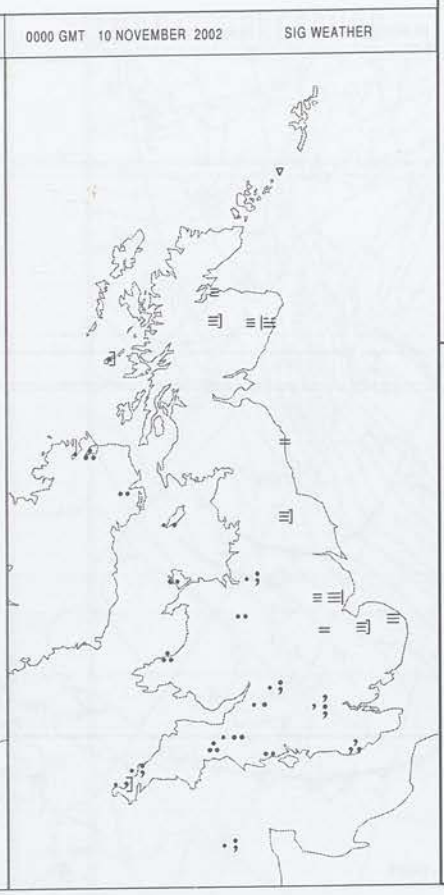

Summary of UK Weather for Saturday 09 November 2002.

Overnight, patchy light rain and drizzle across Wales and southern England edged away southwards to leave many parts of the UK dry, although a scattering of showers plagued northeast Scotland throughout. There was also a touch of frost in parts of northern UK. During the day, the showers in the northeast faded away and many eastern areas were bright. Cloud was always thicker and more extensive in the west and some light rain and drizzle fell across southwest England and later in Northern Ireland. In the evening, fog formed fairly extensively in central and eastern Scotland, eastern England and in East Anglia and in the north it became frosty too. Elsewhere, cloud increased and rain across southwest England became more persistent and spread eastwards into Wales and other parts of southern England. Northern Ireland also had a wet end to the day. Temperatures were generally a little below normal in central and eastern areas and close to normal in the west, although it became rather warm in parts of the southwest.

EXTREMES

Highest Maximum:
14.6 Camborne, Cornwall
Lowest Maximum:
5.4 Loch Glascarnoch, Ross & Cromarty
Lowest Minimum:
-2.0 Loch Glascarnoch, Ross & Cromarty
Lowest Grass Minimum:
-6.5 Aboyne, Aberdeenshire
Most Rain:
18.8 Cardinham, Bodmin ,Cornwall
Most Sun:
4.6 Lerwick, Shetland

Crown Copyright 2002. All Rights Reserved

Saturday 9 November 2002

DAILY CLIMATE DATA

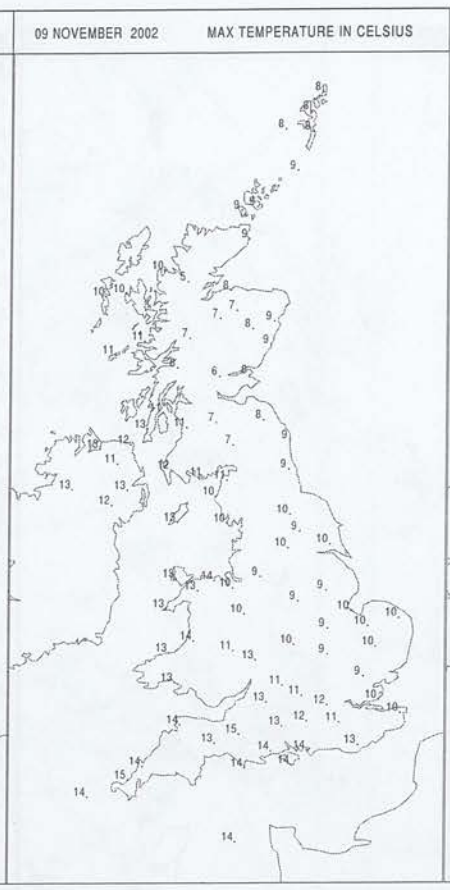

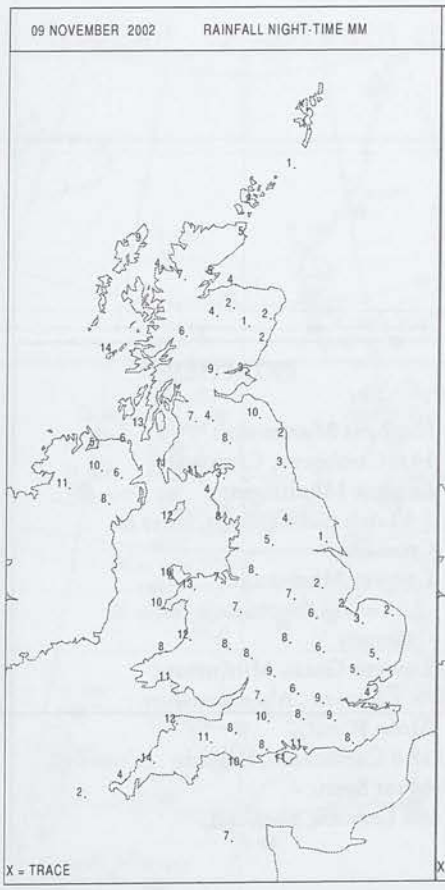

DAILY
WEATHER
SUMMARY

NO SNOW

Crown Copyright 2002. All Rights Reserved

DAILY WEATHER SUMMARY

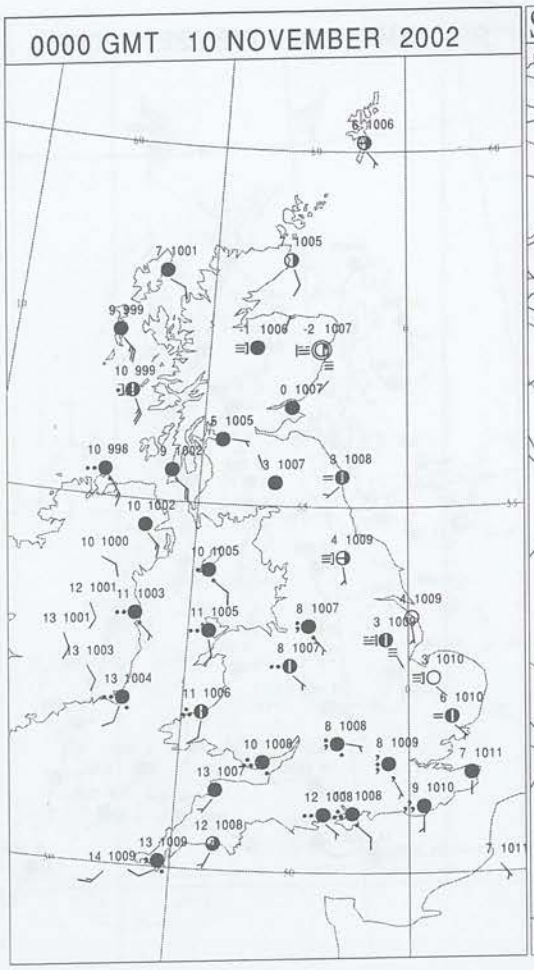



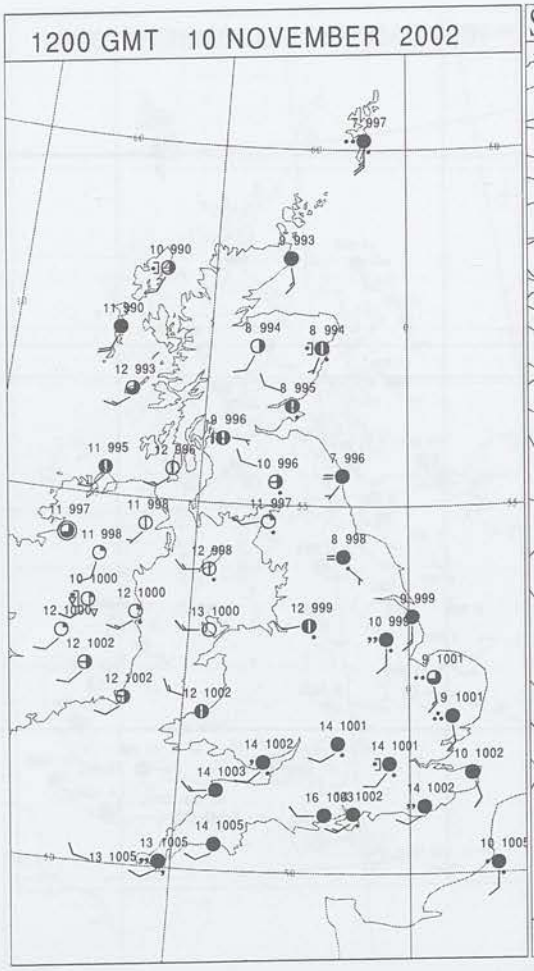

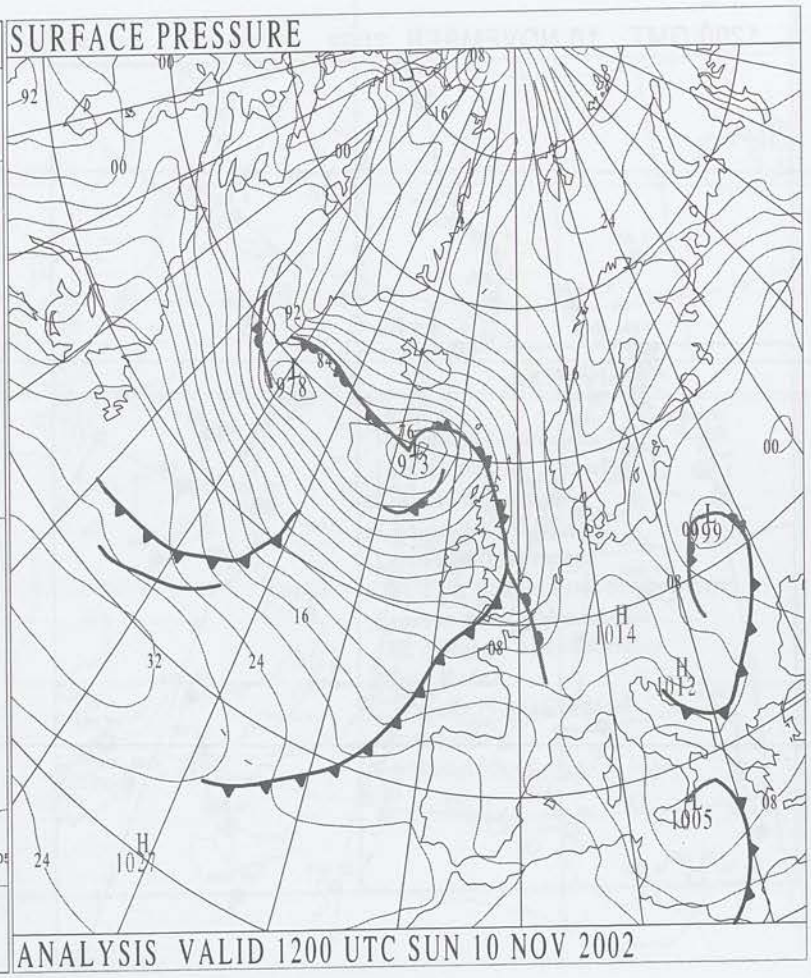

Crown Copyright 2002, All Rights Reserved

SURFACE REPORTS

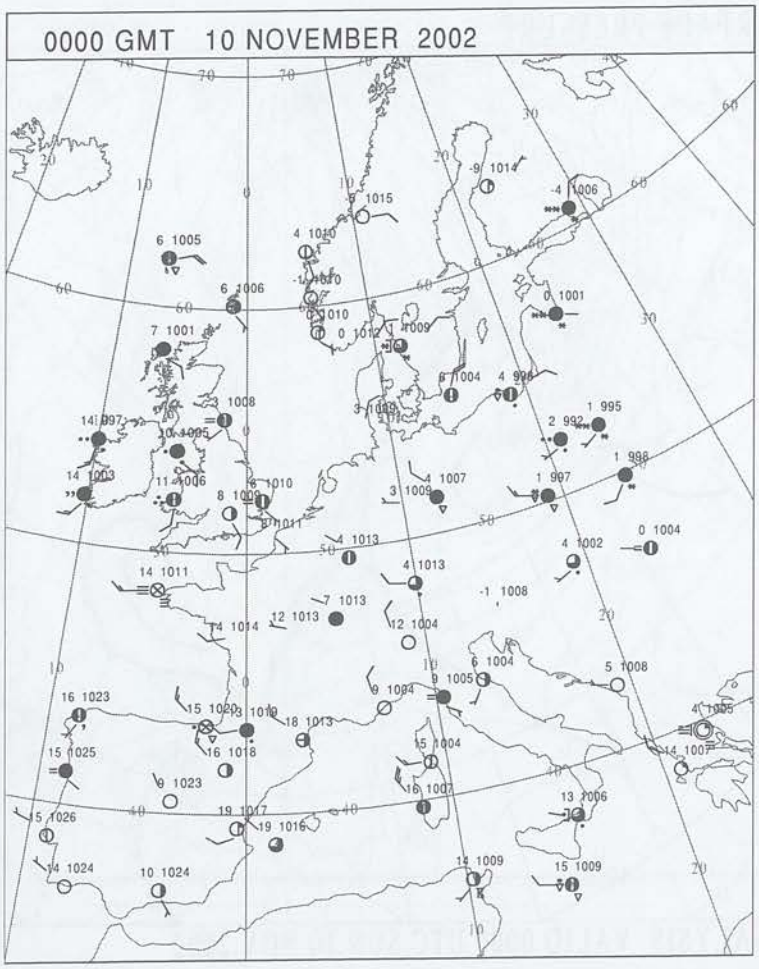

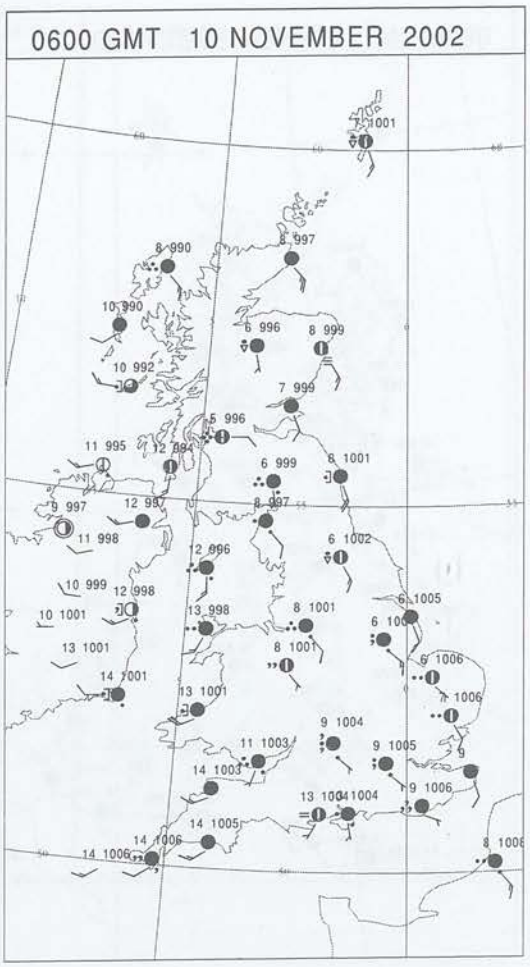

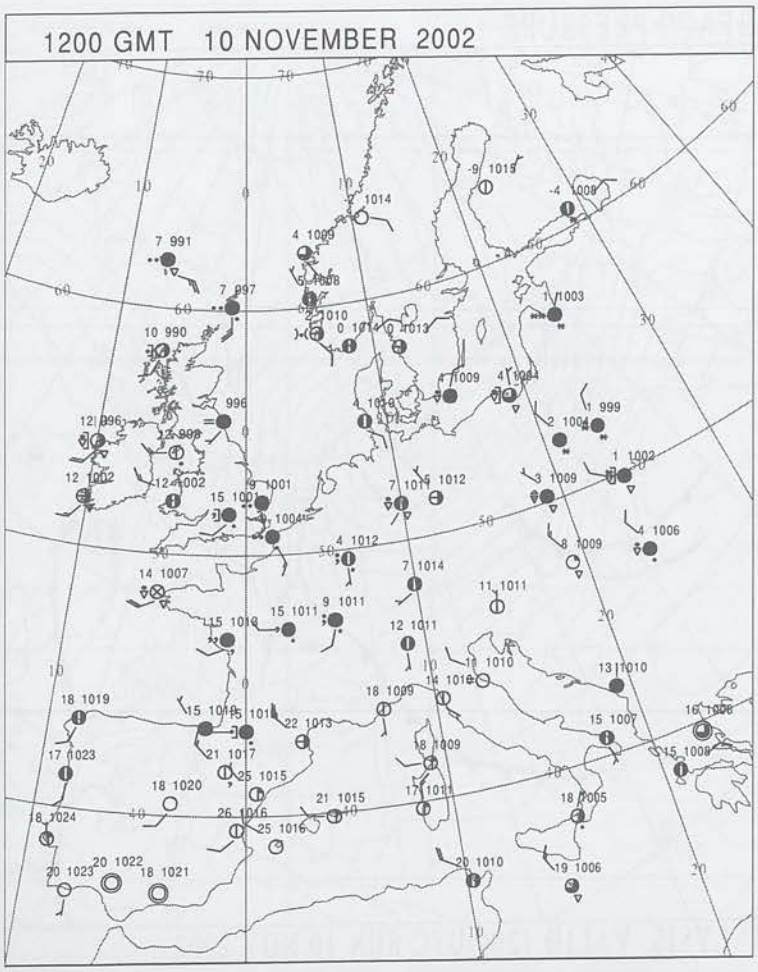

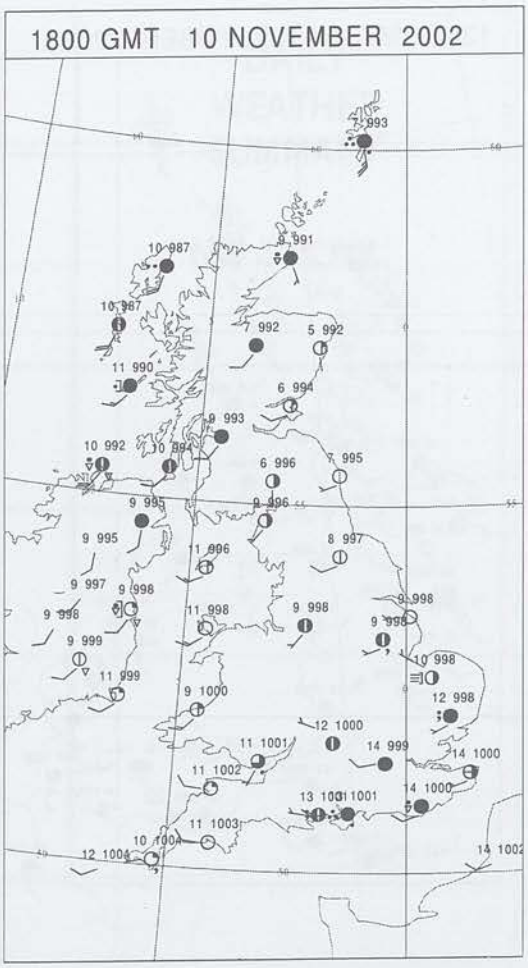

Crown Copyright 2002. All Rights Reserved

SIGNIFICANT WEATHER

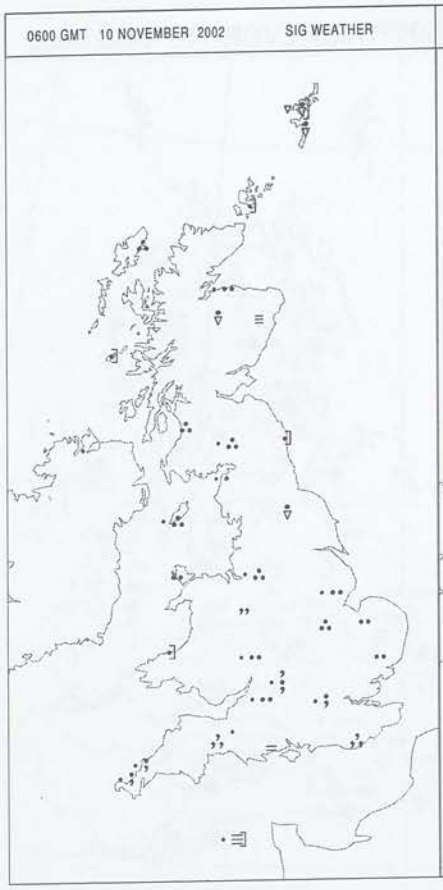

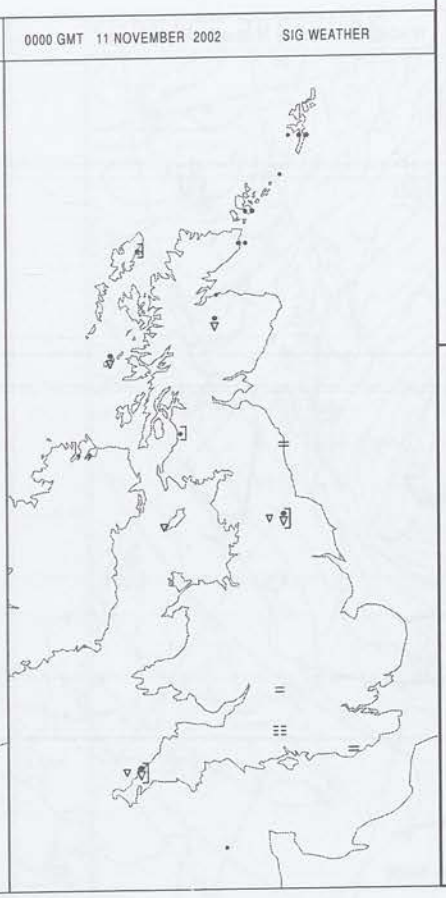

Summary of UK Weather for Saturday 09 November 2002.

Overnight, patchy light rain and drizzle across Wales and southern England edged away southwards to leave many parts of the UK dry, although a scattering of showers plagued northeast Scotland throughout. There was also a touch of frost in parts of northern UK. During the day, the showers in the northeast faded away and many eastern areas were bright. Cloud was always thicker and more extensive in the west and some light rain and drizzle fell across southwest England and later in Northern Ireland. In the evening, fog formed fairly extensively in central and eastern Scotland, eastern England and in East Anglia and in the north it became frosty too. Elsewhere, cloud increased and rain across southwest England became more persistent and spread eastwards into Wales and other parts of southern England. Northern Ireland also had a wet end to the day. Temperatures were generally a little below normal in central and eastern areas and close to normal in the west, although it became rather warm in parts of the southwest.

EXTREMES

Highest Maximum:
16.2 Yeovilton, Somserset
Lowest Maximum:
7.8 Lerwick, Shetland
Lowest Minimum:
-3.8 Tain Range, Ross & Cromarty
Lowest Grass Minimum:
-7.2 Aboyne, Aberdeenshire
Most Rain:
23.6 Sella Ness, Shetland
Most Sun:
6.6 Ronaldsway, Isle Of Man

Crown Copyright 2002. All Rights Reserved

Sunday 10 November 2002

DAILY CLIMATE DATA

10 NOVEMBER 2002 MIN TEMPERATURE IN CELSIUS

10 NOVEMBER 2002 MAX TEMPERATURE IN CELSIUS

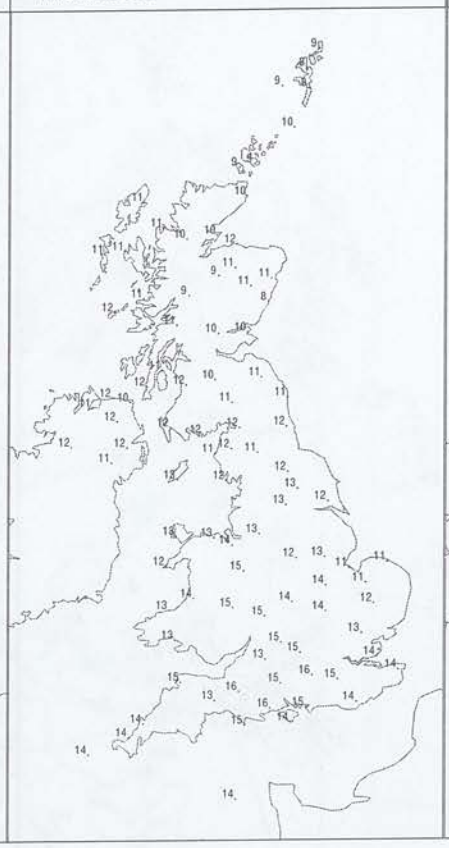

10 NOVEMBER 2002 SUNSHINE HOURS

10 NOVEMBER 2002 RAINFALL NIGHT-TIME MM

X = TRACE

10 NOVEMBER 2002 RAINFALL DAY-TIME MM

X = TRACE

DAILY
WEATHER
SUMMARY

NO SNOW

Crown Copyright 2002. All Rights Reserved

DAILY WEATHER SUMMARY

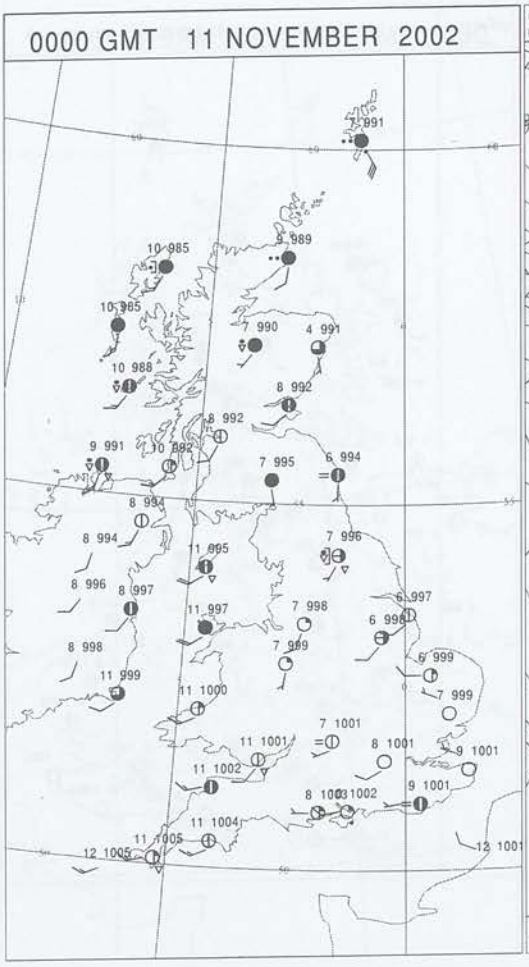

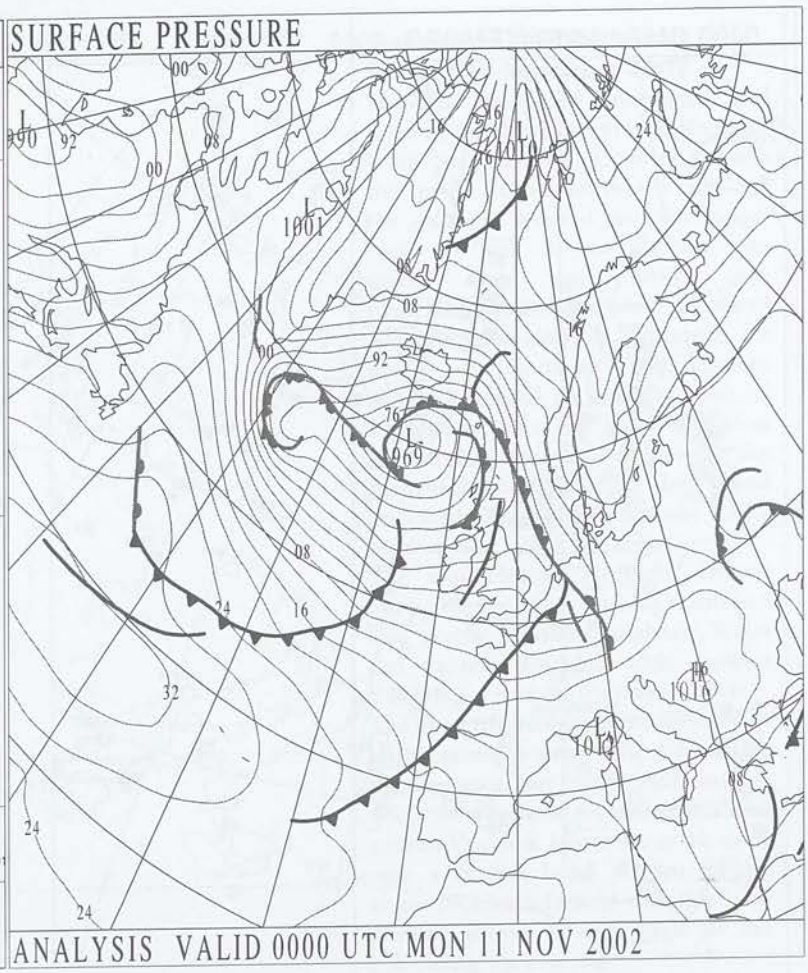

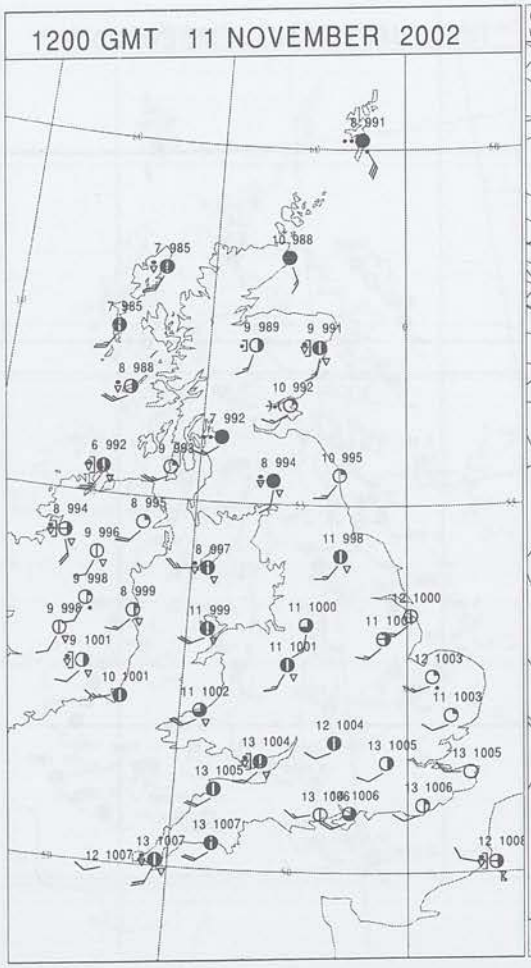

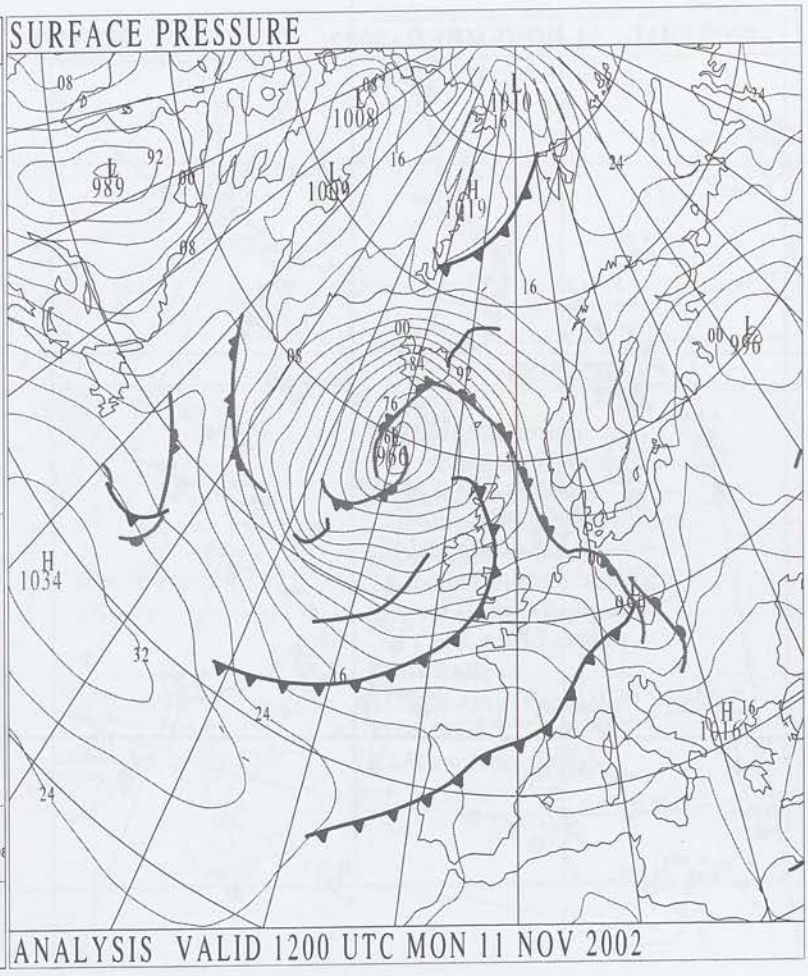

Crown Copyright 2002, All Rights Reserved

SURFACE REPORTS

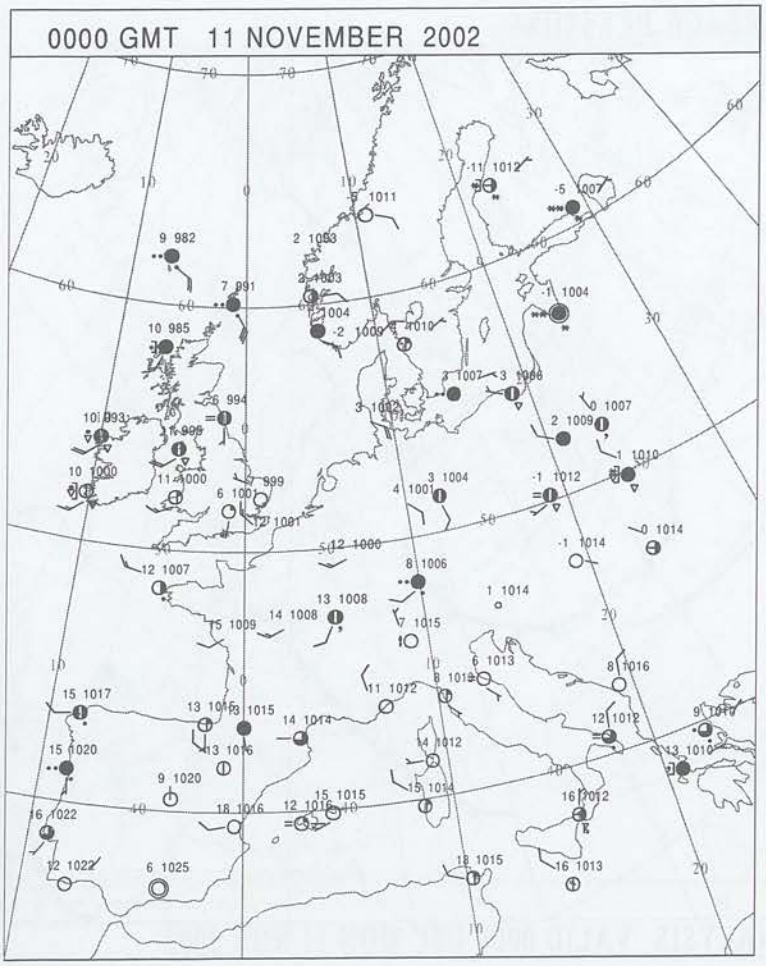

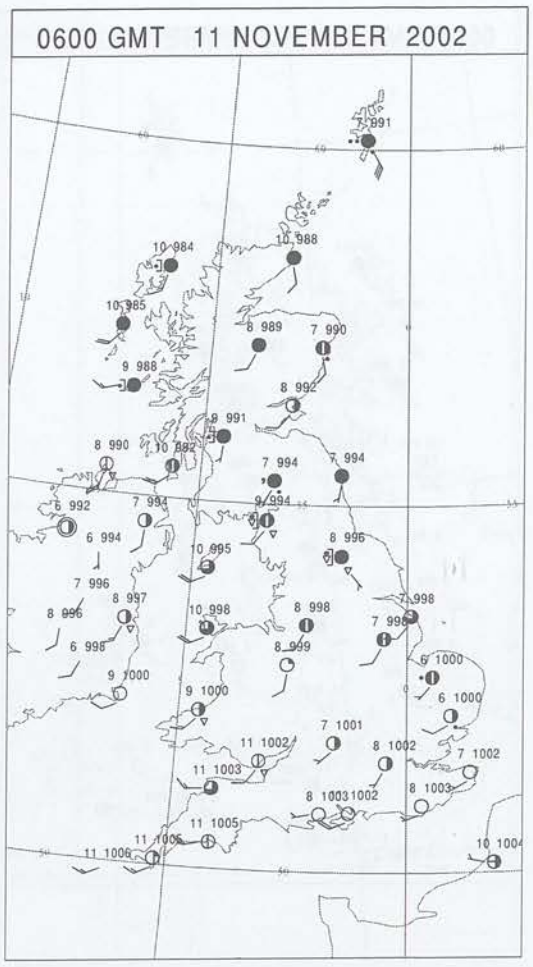

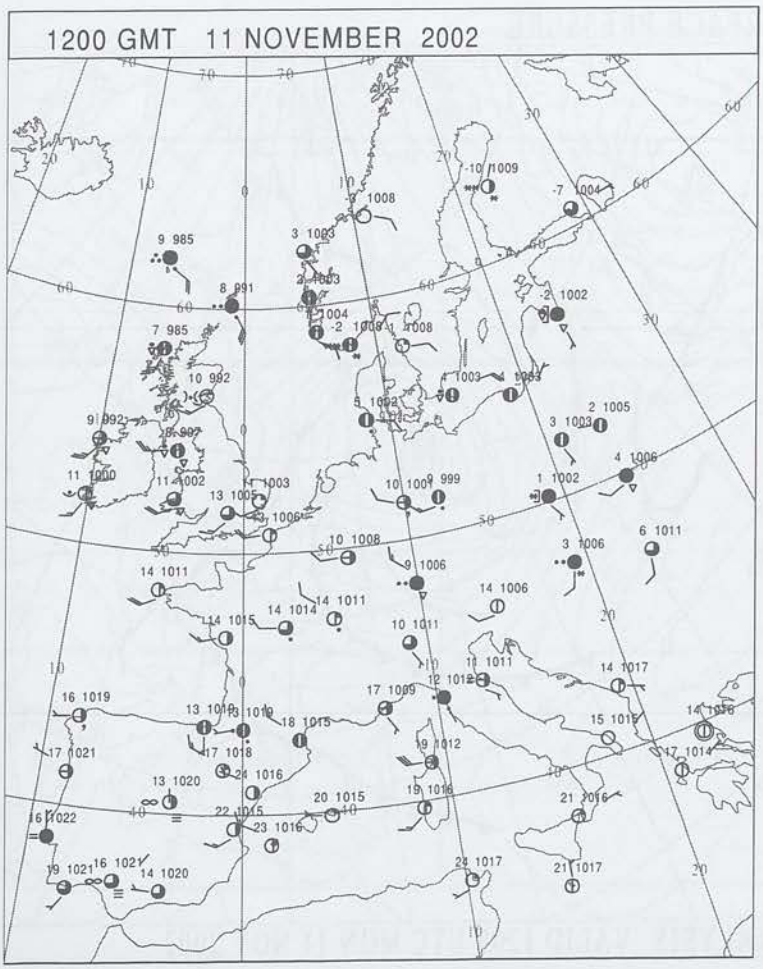

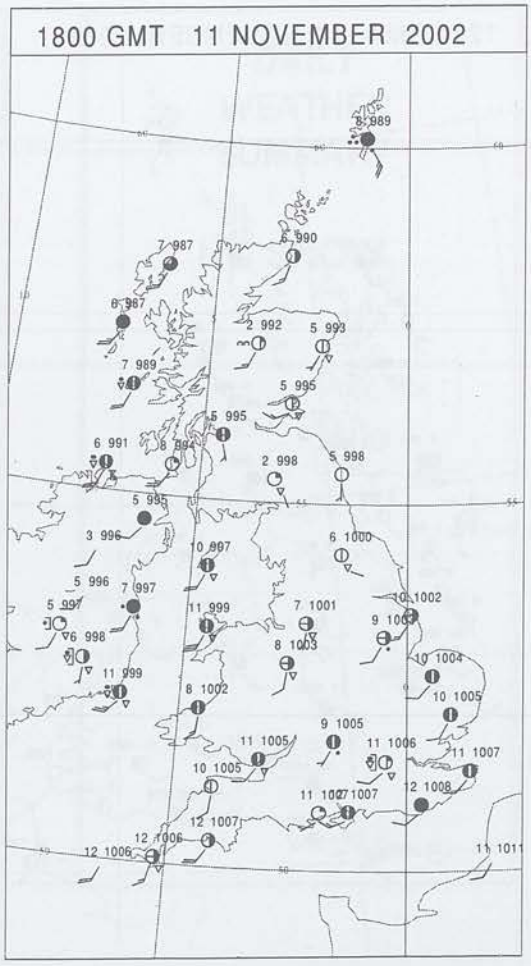

Crown Copyright 2002, All Rights Reserved

SIGNIFICANT WEATHER

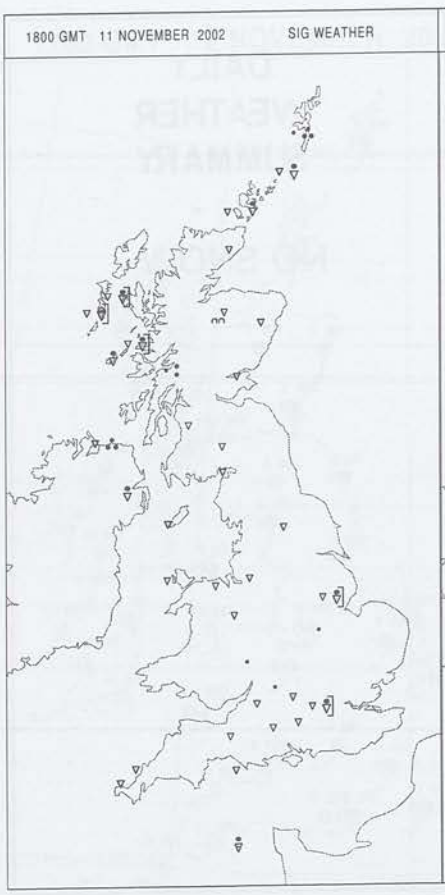

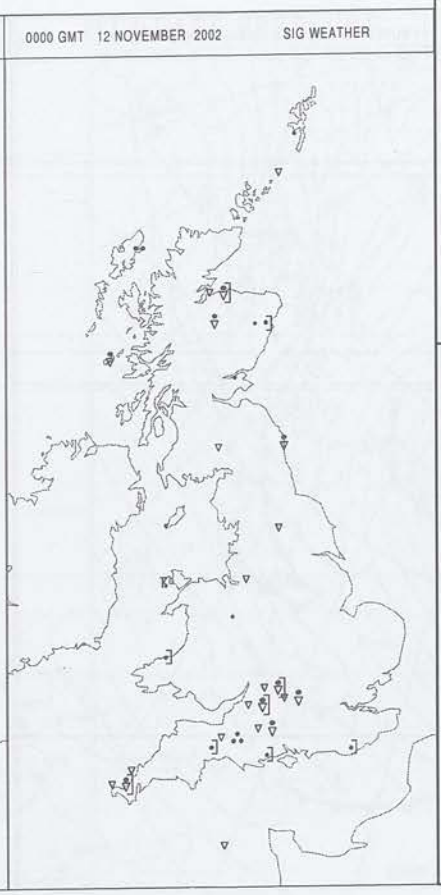

Summary of UK Weather for Monday 11 November 2002.

Showers peppered northern and western Scotland, northwest England, Wales and the West Country through the night. Across northwest Scotland the showers merged to give longer spells of rain. A few showers also forced their way further east, particularly into northeast Scotland and northeast England. However, for much of southern and eastern Scotland, central and eastern parts of England it was a dry night with clear periods. Northern Ireland was also dry for much of the night but cloud increased bringing showery rain across the Province late in the night.

The rain cleared Northern Ireland during the morning, pushing north and east across western Scotland, Wales and western England with showers following across the Province.

The band of showery rain continued to push eastwards across the UK during the afternoon but fragmented into just a few showers as it crossed central and eastern England. However, at the same time a further band of rain moved across Northern Ireland with this band pushing across western parts of the UK during the evening.

Temperatures were close to normal or rather warm across most of the county.

EXTREMES

Highest Maximum:
14.7 Nottingham, Nottinghamshire
Lowest Maximum:
7.1 Ballypatrick Forest, Antrim
Lowest Minimum:
1.6 Redhill, Surrey
Lowest Grass Minimum:
-1.3 Dyce, Aberdeenshire
Most Rain:
23.2 Thorney Island, West Sussex
Most Sun:
7.1 Wattisham, Suffolk

Crown Copyright 2002. All Rights Reserved

Monday 11 November 2002

DAILY CLIMATE DATA

11 NOVEMBER 2002 MIN TEMPERATURE IN CELSIUS

11 NOVEMBER 2002 MAX TEMPERATURE IN CELSIUS

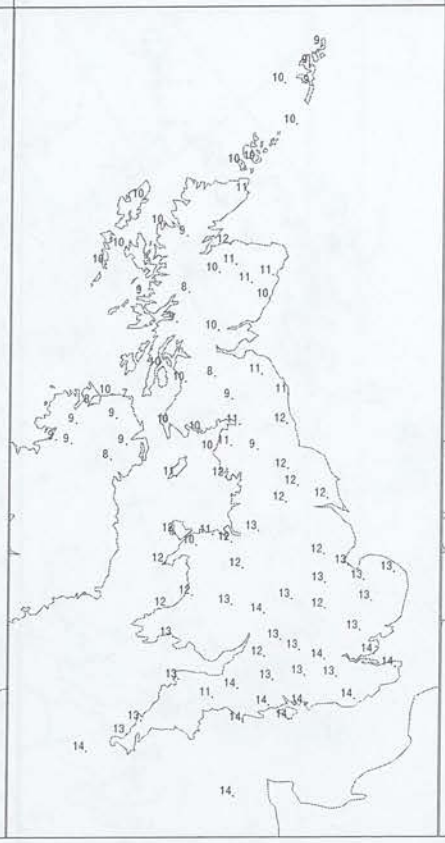

11 NOVEMBER 2002 SUNSHINE HOURS

11 NOVEMBER 2002 RAINFALL NIGHT-TIME MM

X = TRACE

11 NOVEMBER 2002 RAINFALL DAY-TIME MM

X = TRACE

DAILY WEATHER SUMMARY

NO SNOW

Crown Copyright 2002, All Rights Reserved

DAILY WEATHER SUMMARY

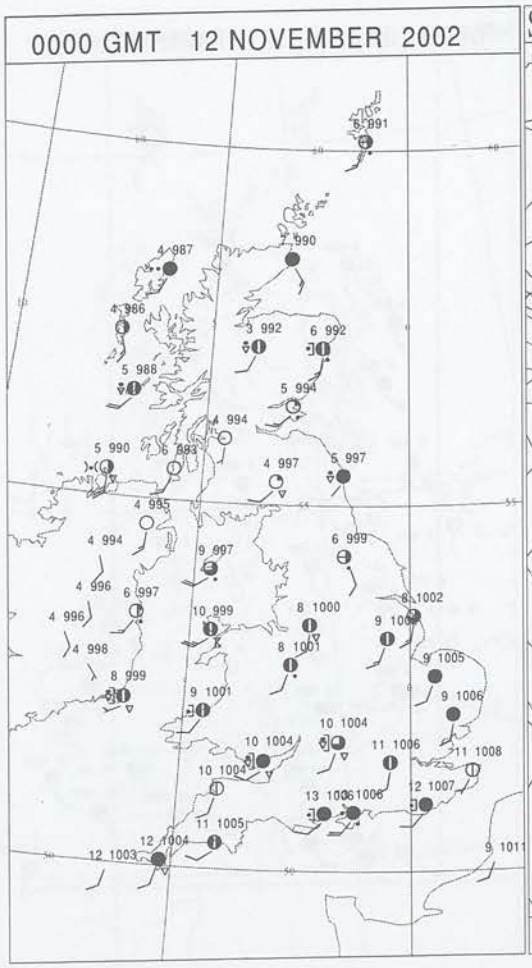

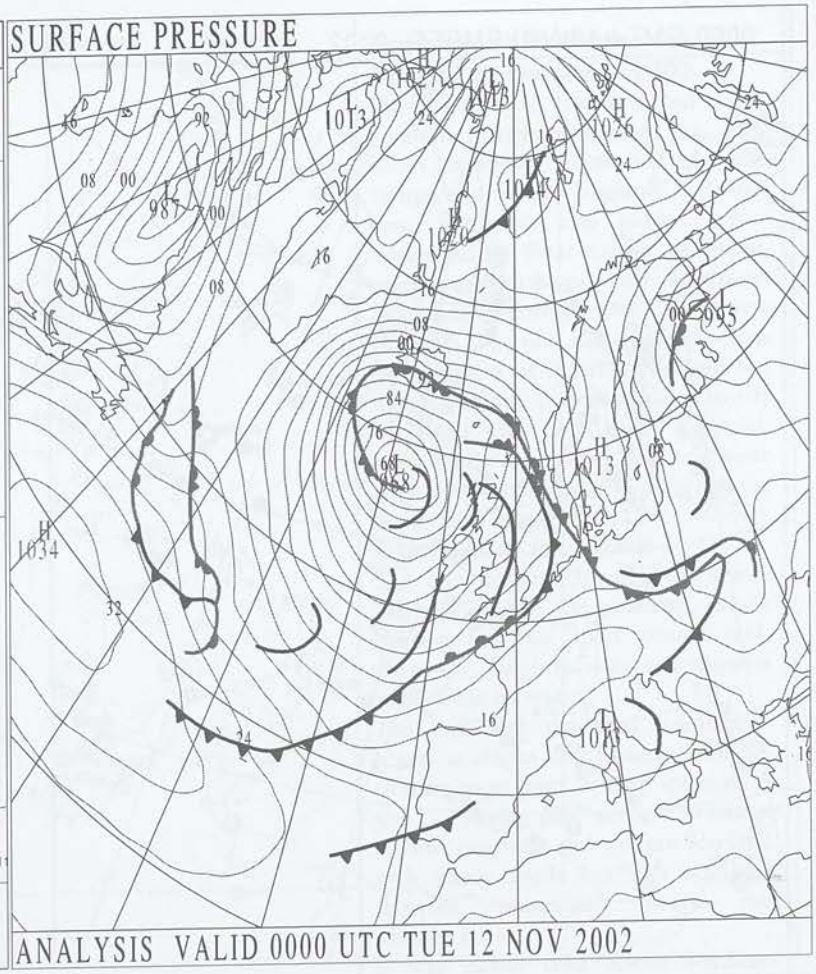

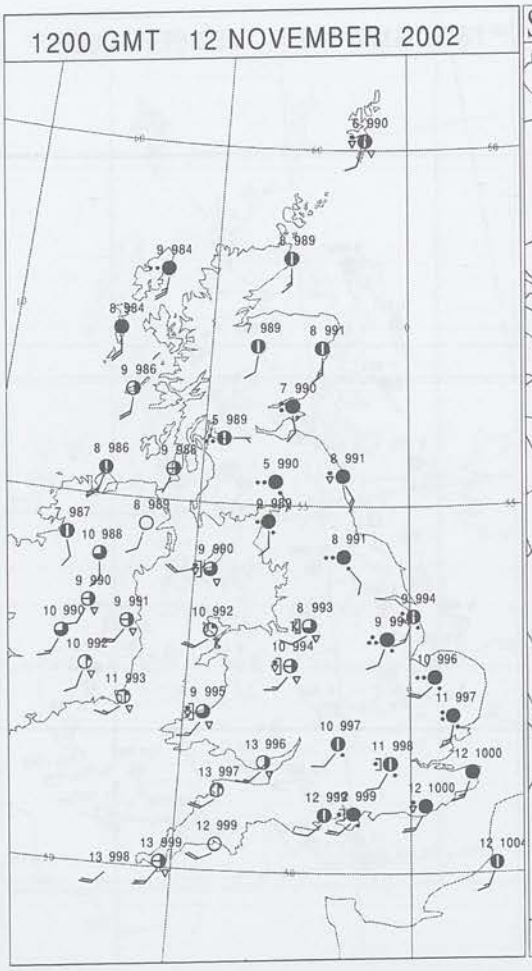

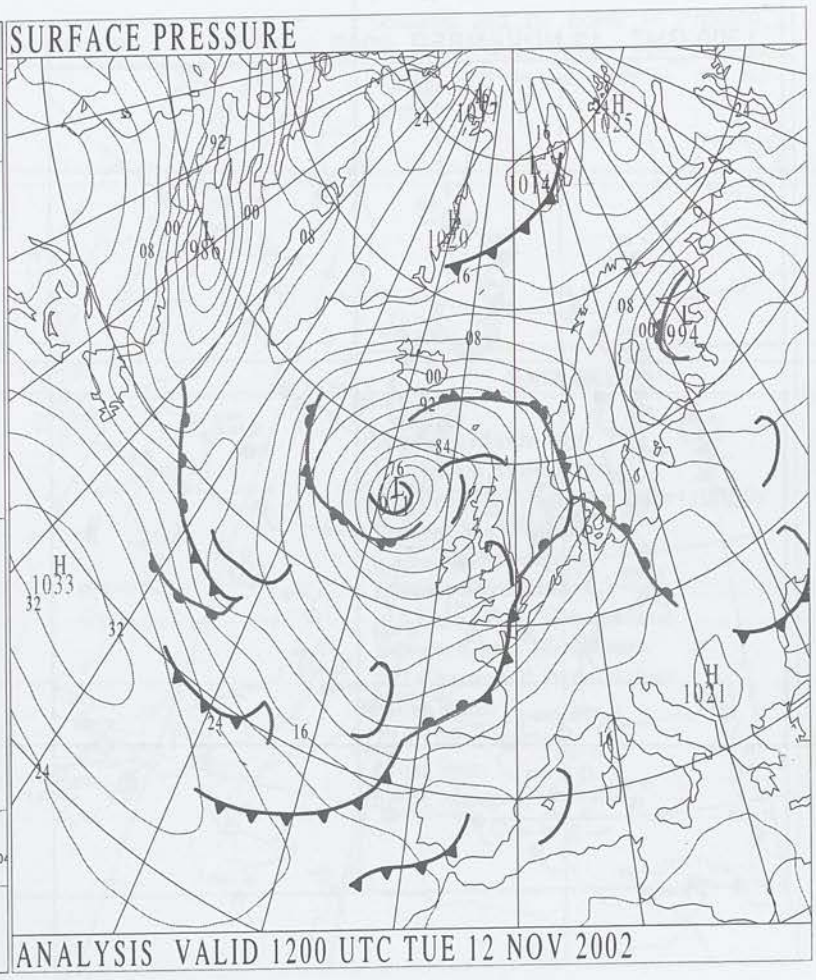

Crown Copyright 2002, All Rights Reserved

SURFACE REPORTS

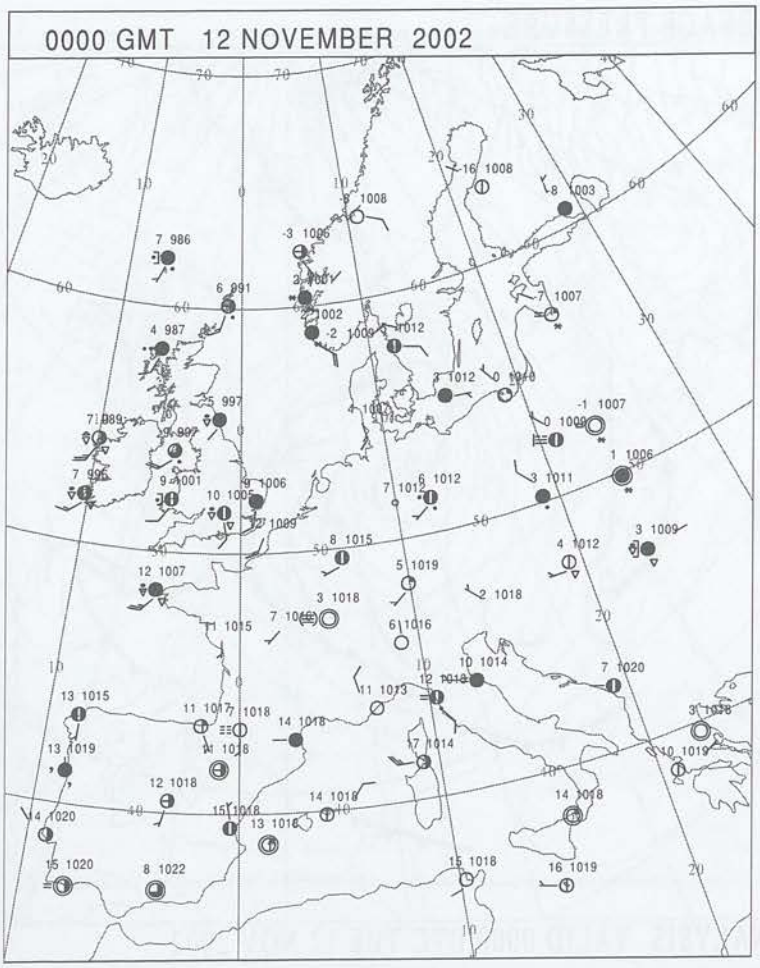

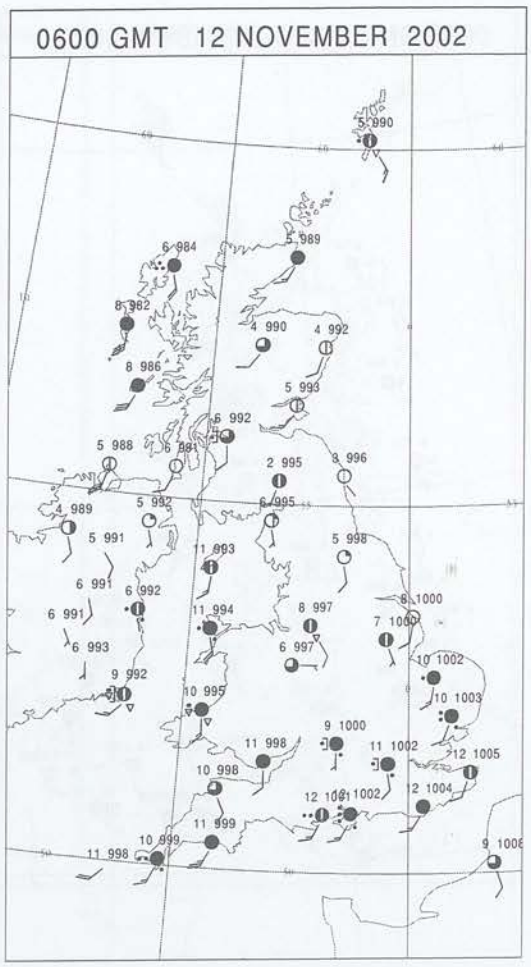

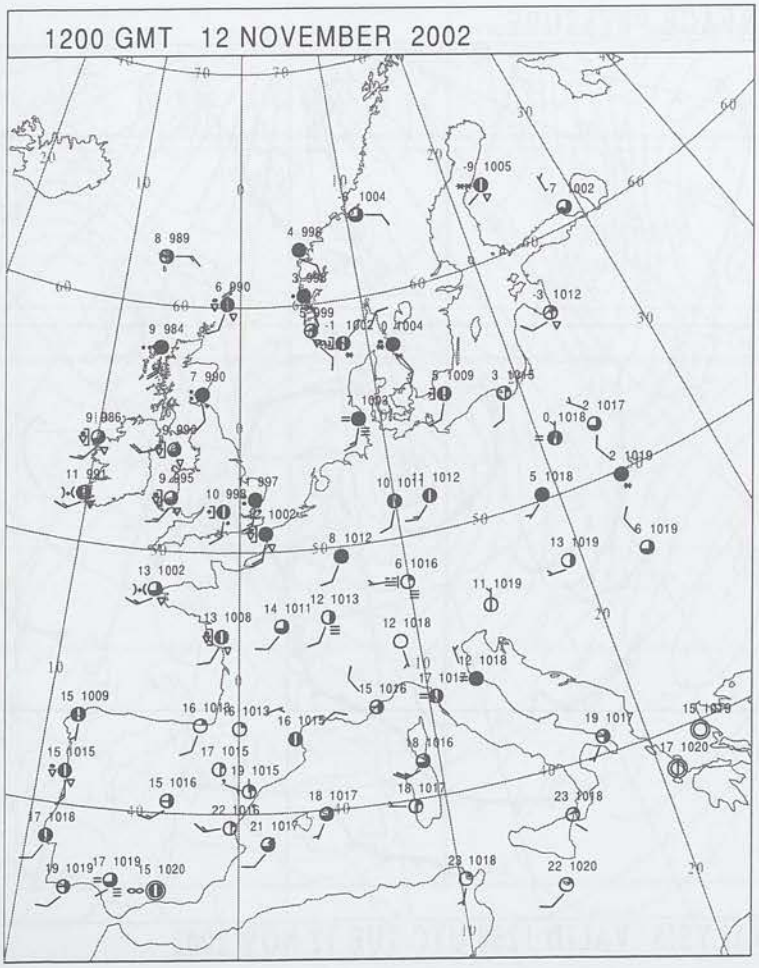

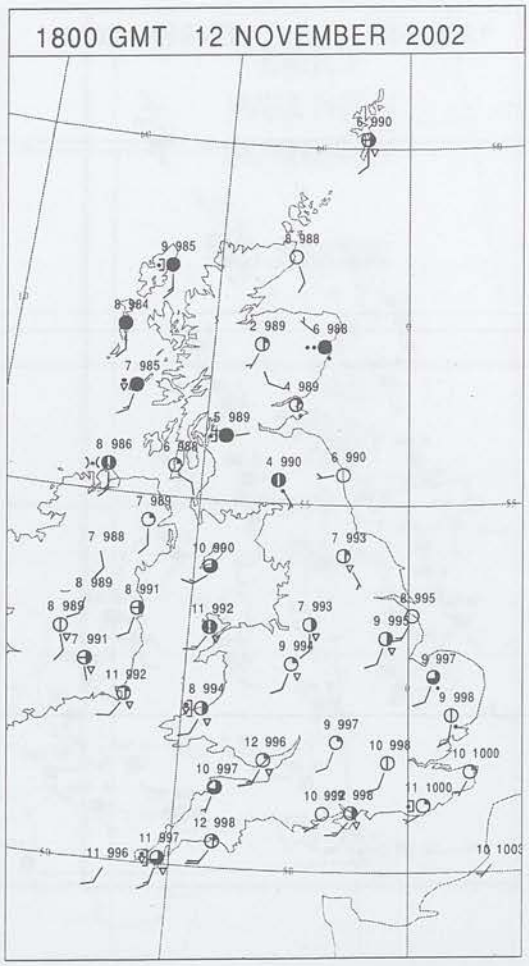

Crown Copyright 2002. All Rights Reserved

SIGNIFICANT WEATHER

Summary of UK Weather for Tuesday 12 November 2002.

Pulses of heavy, rain streamed across southern England during the early hours, spreading north and east into central and eastern England. A further band of heavy rain moved across Wales and the West country overnight, extending northeast into southwest Scotland, central and northwest England. The rain also brushed across eastern parts of Northern Ireland but the rest of the province had a largely dry night with clear spells. Scotland, north of the central belt also had some clear spells but showers affected the north and west with the showers frequent in the northwest.

The rain continued eastwards across England during the morning, finally clearing the east coast around mid-afternoon. Brighter skies and showers followed in its wake.

The rain also extended northwards across southern and eastern Scotland, clearing most parts by early evening. It was a bright day across Northern Ireland, northern and western Scotland with sunny spells but also scattered showers, particularly across the western Isles.

It was rather cold across southern Scotland and far north of England. Elsewhere temperatures were close to normal and it was mild in the far south.

EXTREMES

Highest Maximum:
13.7 Jersey Airport, Jersey
13.7 Scilly: St Marys Air, Isles Of Scilly
Lowest Maximum:
6.2 Saughall, Ayrshire
Lowest Minimum:
-0.2 Charterhall, Berwickshire
Lowest Grass Minimum:
-4.2 Charterhall, Berwickshire
Most Rain:
22.6 Hurn, Dorset
Most Sun:
5.7 St Mawgan, Cornwall

Crown Copyright 2002. All Rights Reserved

Tuesday 12 November 2002

DAILY CLIMATE DATA

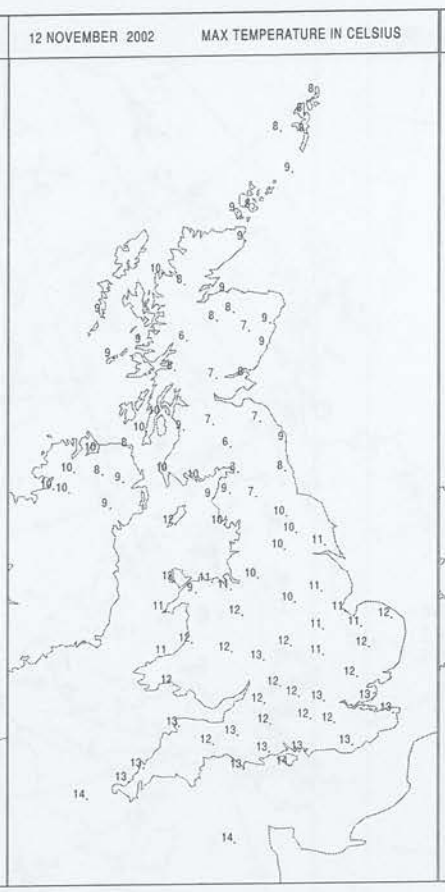

DAILY
WEATHER
SUMMARY

NO SNOW

Crown Copyright 2002. All Rights Reserved

DAILY WEATHER SUMMARY

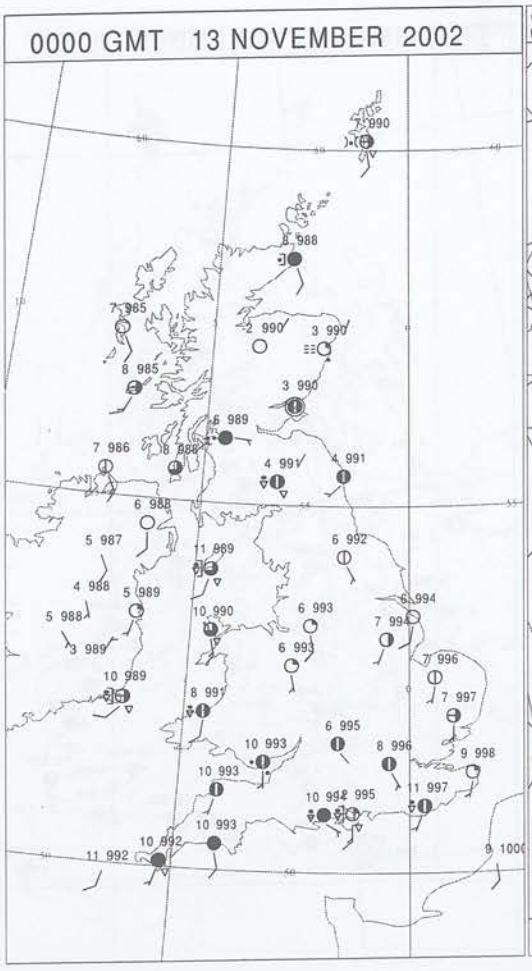



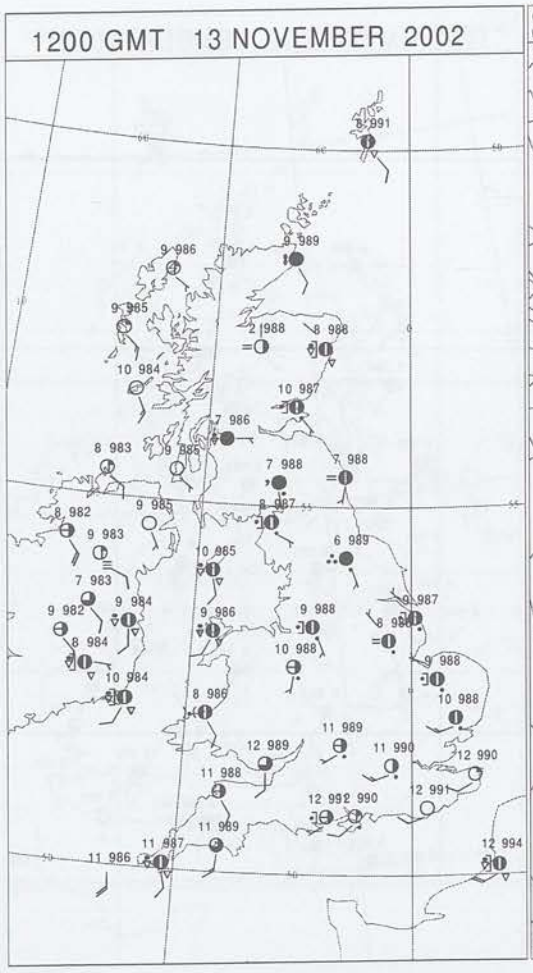

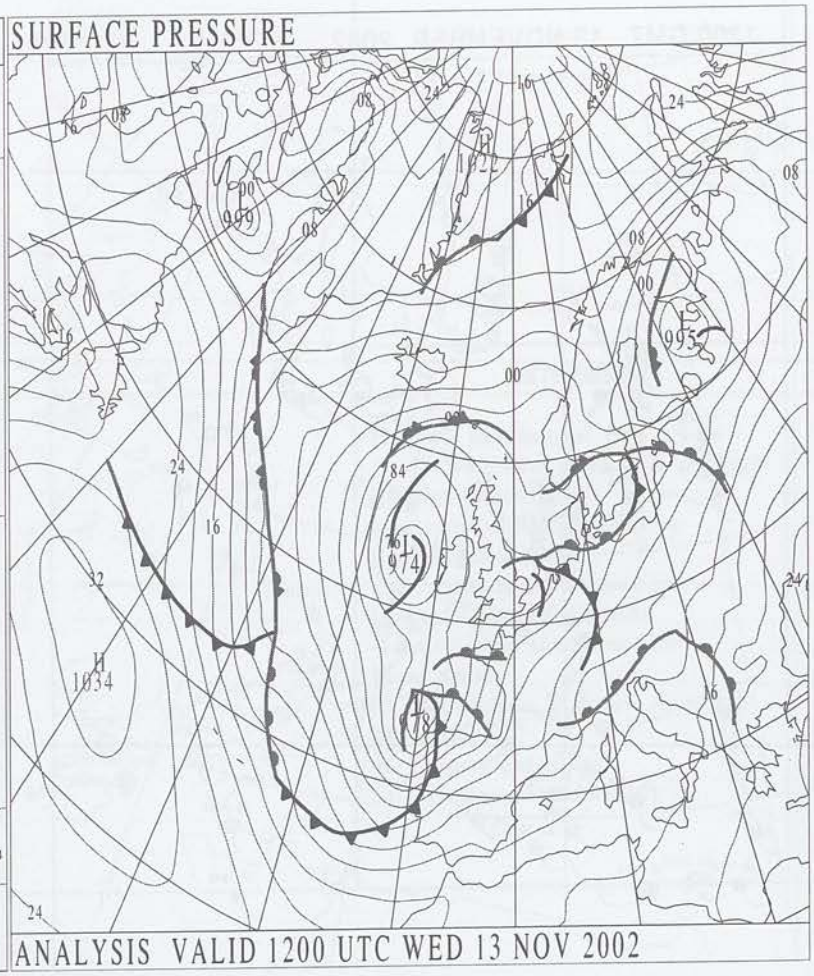

Crown Copyright 2002. All Rights Reserved

SURFACE REPORTS

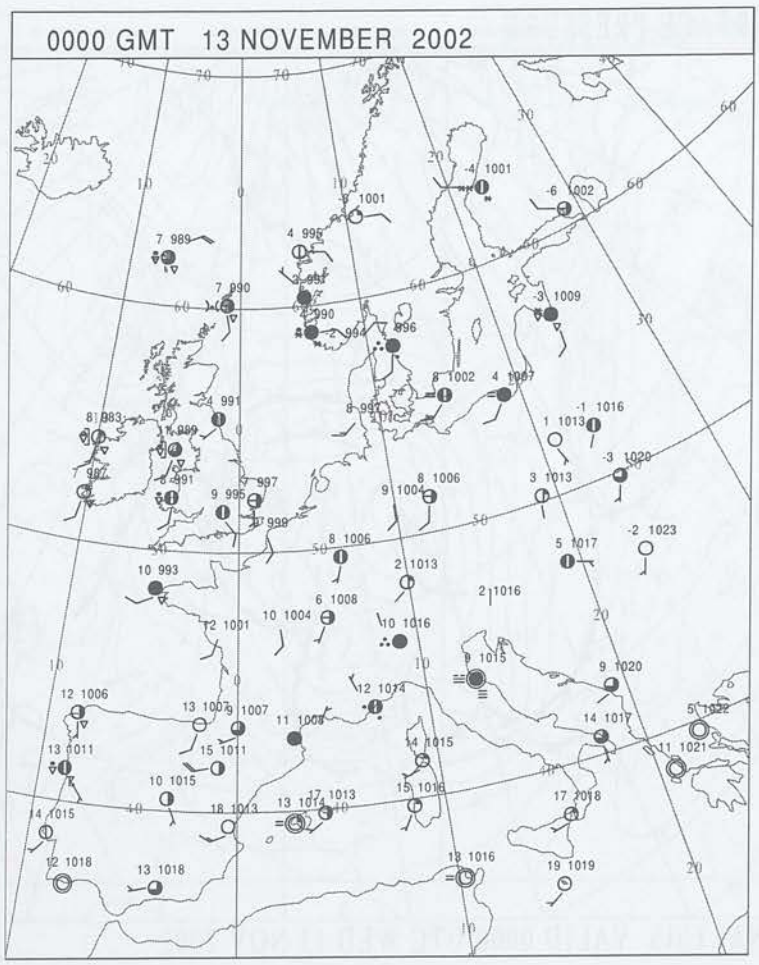

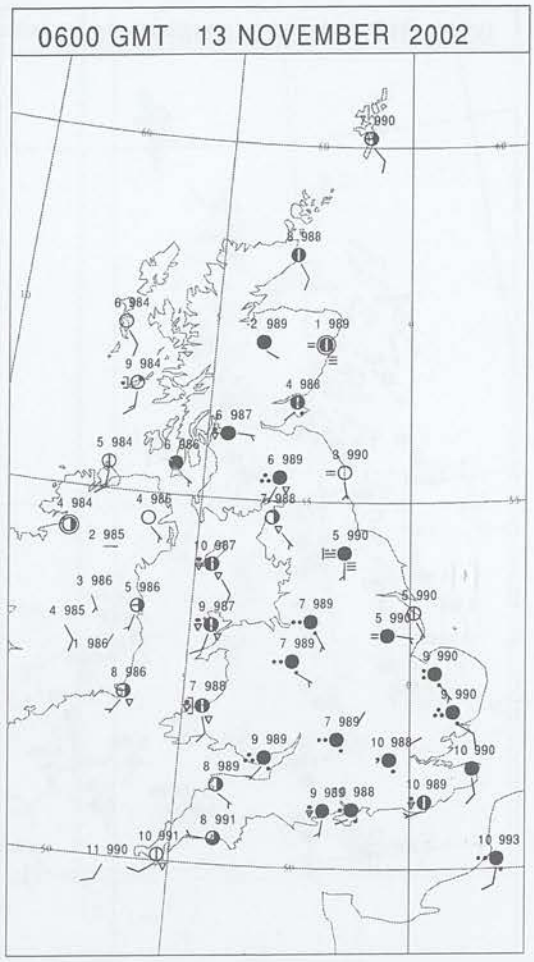

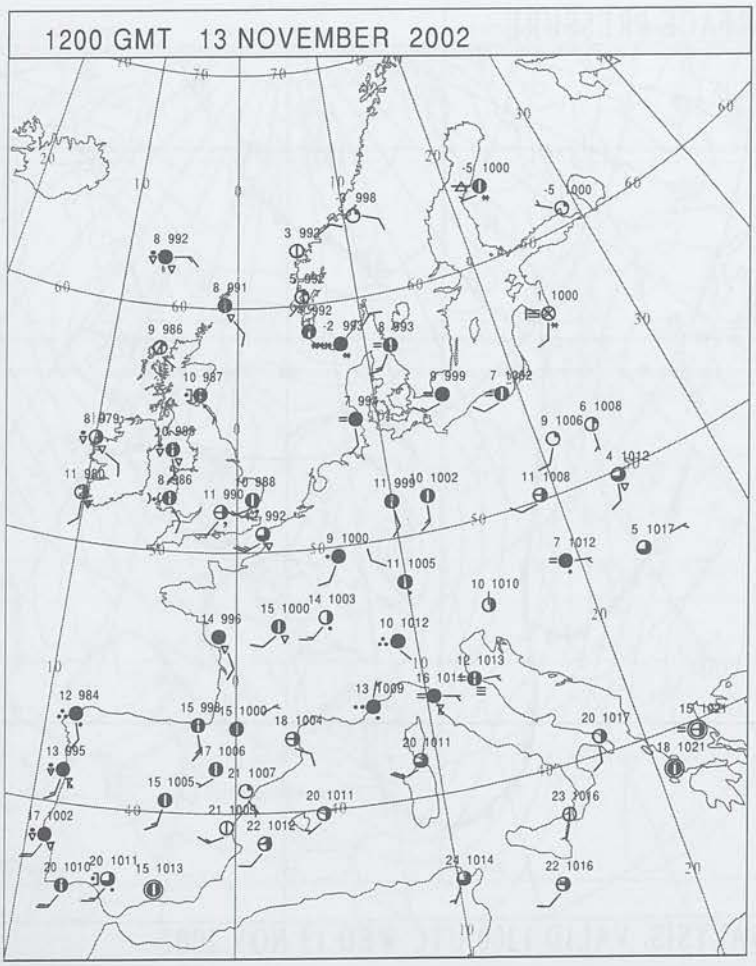

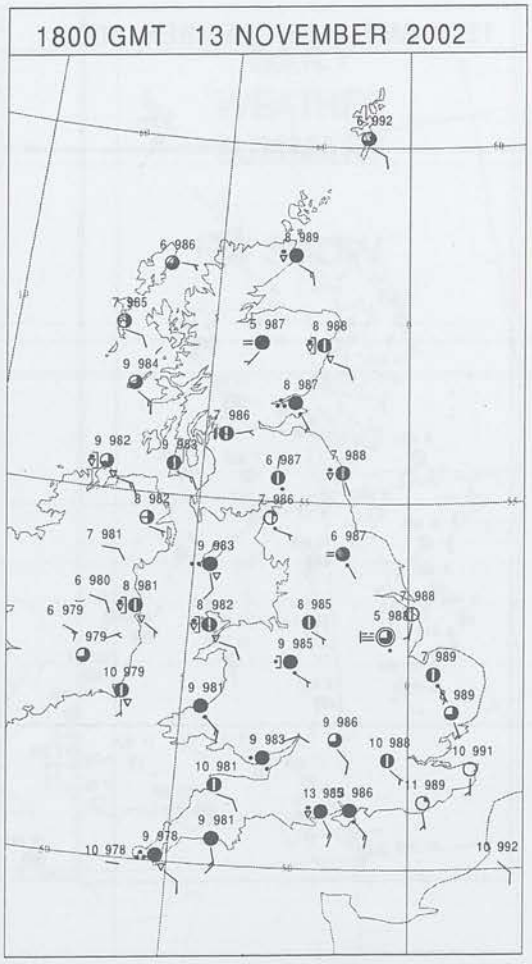

Crown Copyright 2002. All Rights Reserved

SIGNIFICANT WEATHER

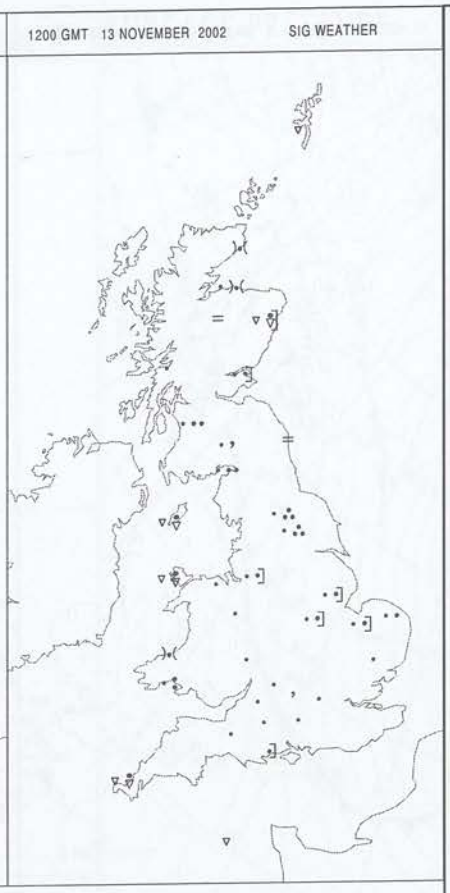

Summary of UK Weather for Wednesday 13 November 2002.

Showers or longer spells of rain over the whole of the UK, more especially the south and west. In particular, an area of rain over the south of England and Wales in the early hours moved steadily north during the day to affect most of the UK at one time or another, finally reaching north Scotland by the end of the period, with a scattering of showers, interspersed with some sunnier spells, ahead and behind this rain band. Later in the afternoon another area of rain, some heavy locally, moved north and east over southern England, the midlands, Wales and N Ireland, with the wettest weather over southwest England during the evening. Winds became strong southeasterly later over much of the southern half of the UK as a deepening depression moved north out of Biscay to southwest England, with local gales in exposed southern coastal parts. Temperatures were generally around the seasonal normal.

EXTREMES

Highest Maximum:
13.4 St Catherines Point, Isle Of Wight
Lowest Maximum:
6.4 Aviemore, Inverness-Shire
Lowest Minimum:
-3.2 Aviemore, Inverness-Shire
Lowest Grass Minimum:
-6.9 Aviemore, Inverness-Shire
Most Rain:
53.2 Cardinham, Bodmin ,Cornwall
Most Sun:
5.0 Corgary, Fermanagh
5.0 Carmoney, Londonderry

Crown Copyright 2002, All Rights Reserved

Wednesday 13 November 2002

DAILY CLIMATE DATA

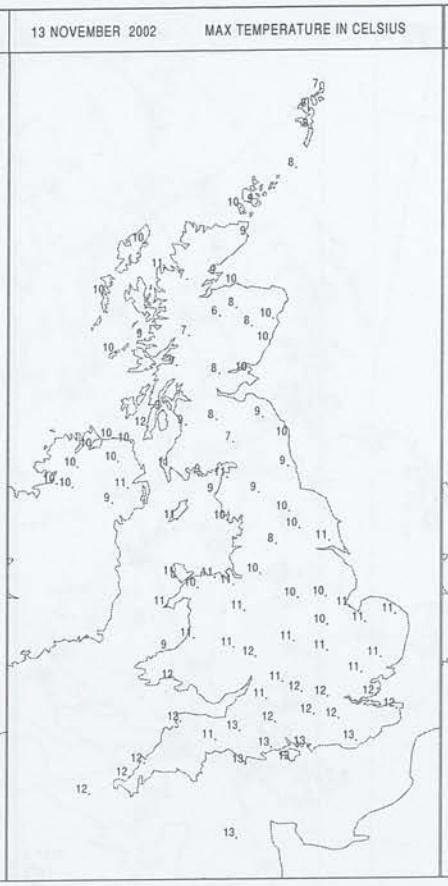

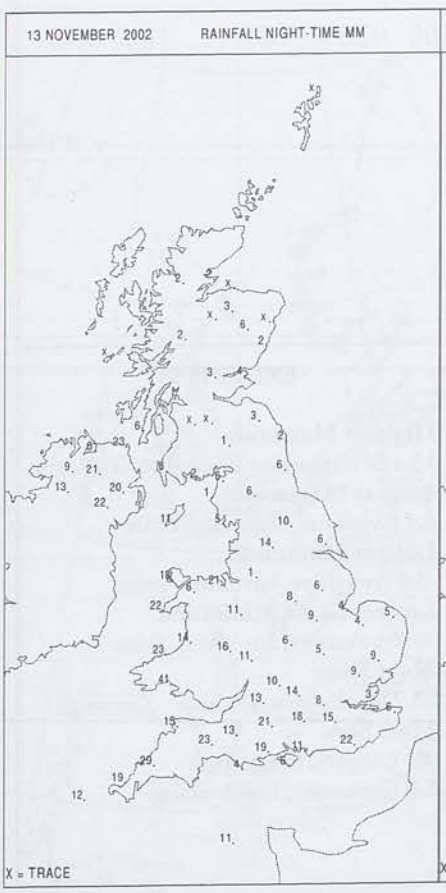

DAILY
WEATHER
SUMMARY

NO SNOW

Crown Copyright 2002, All Rights Reserved

DAILY WEATHER SUMMARY

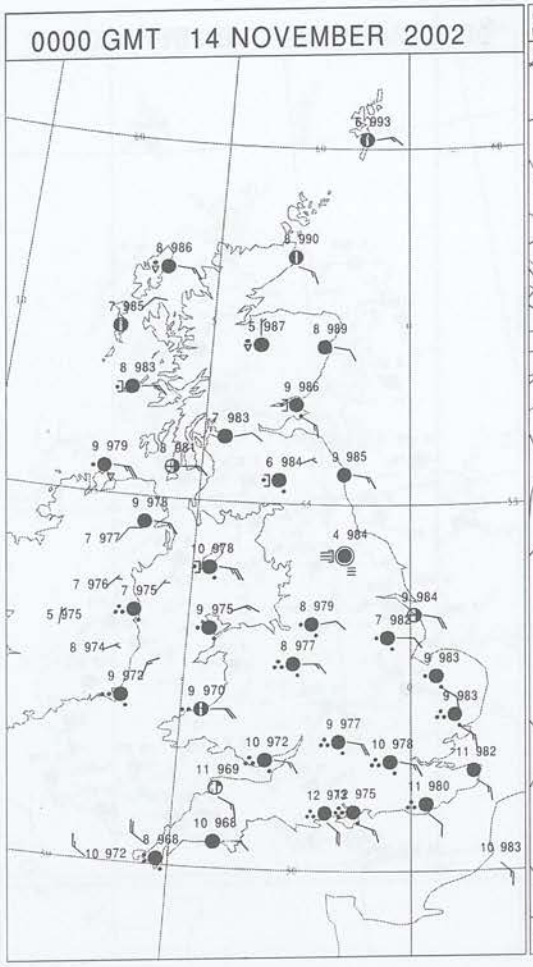

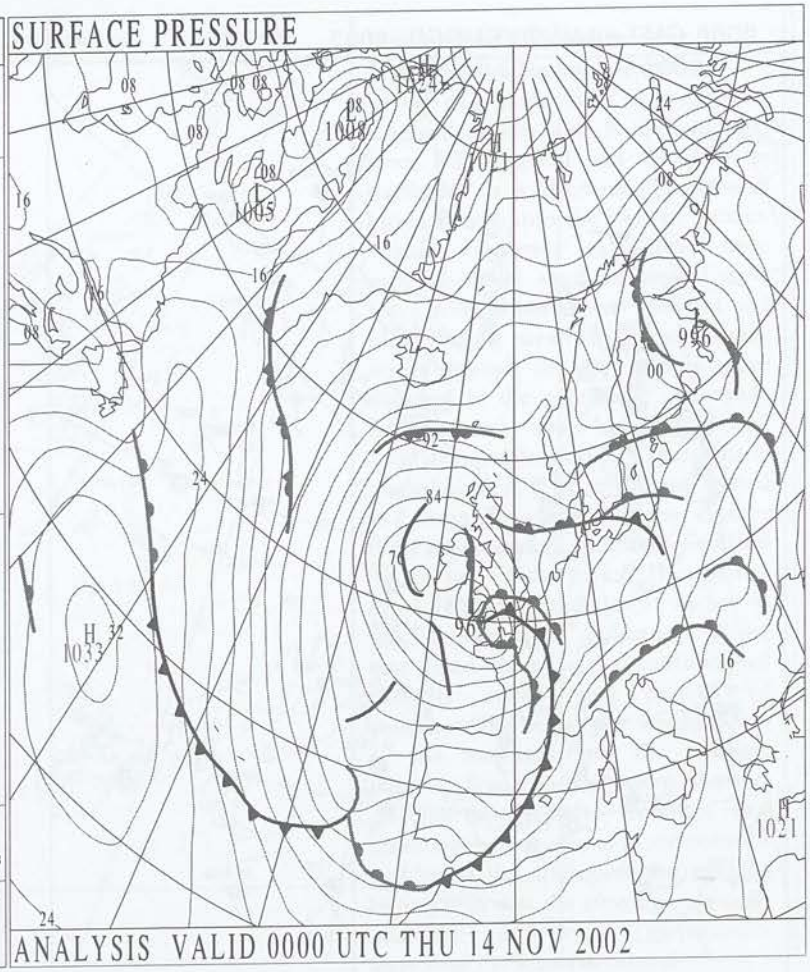

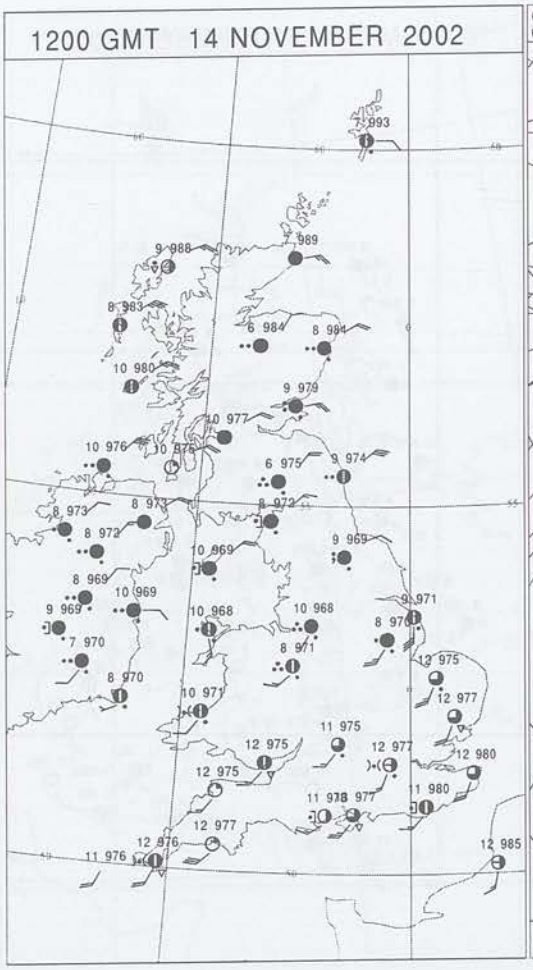

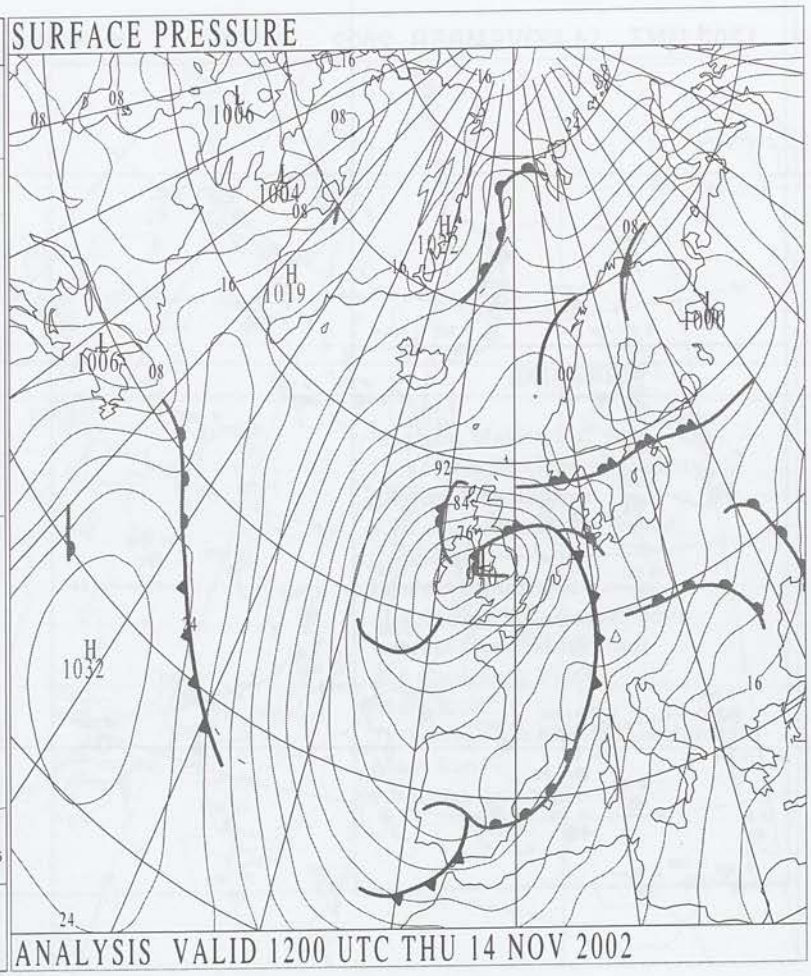

Crown Copyright 2002. All Rights Reserved

SURFACE REPORTS

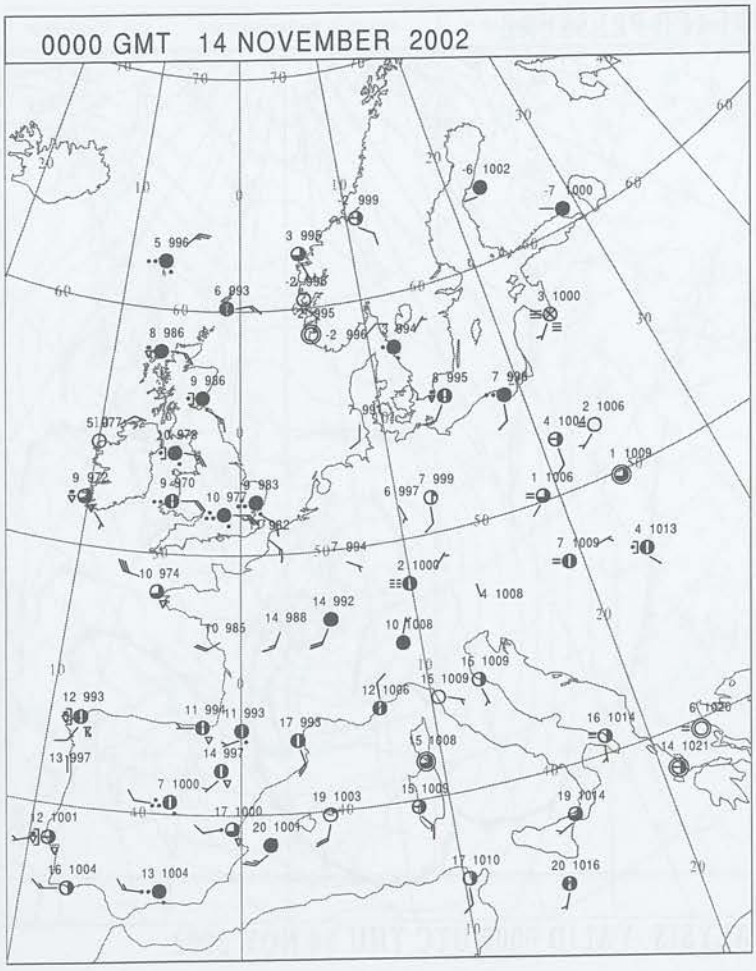

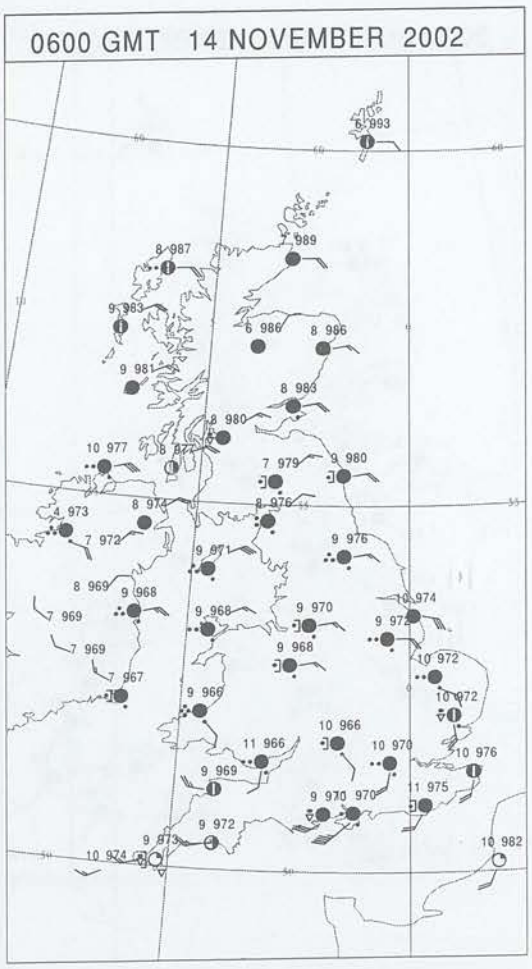

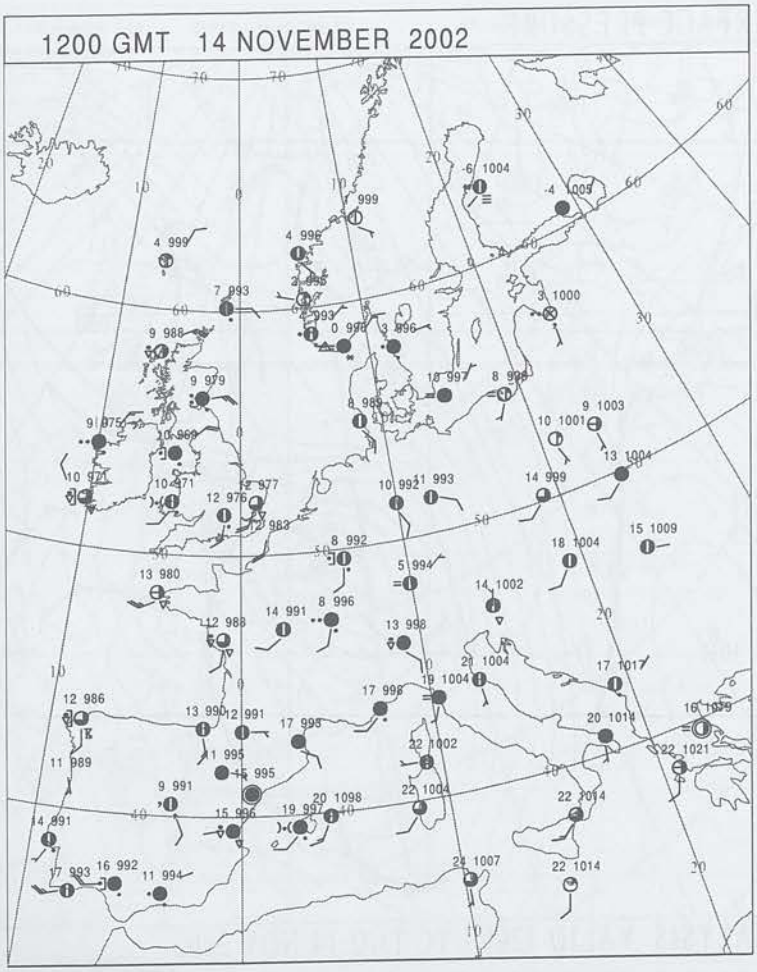

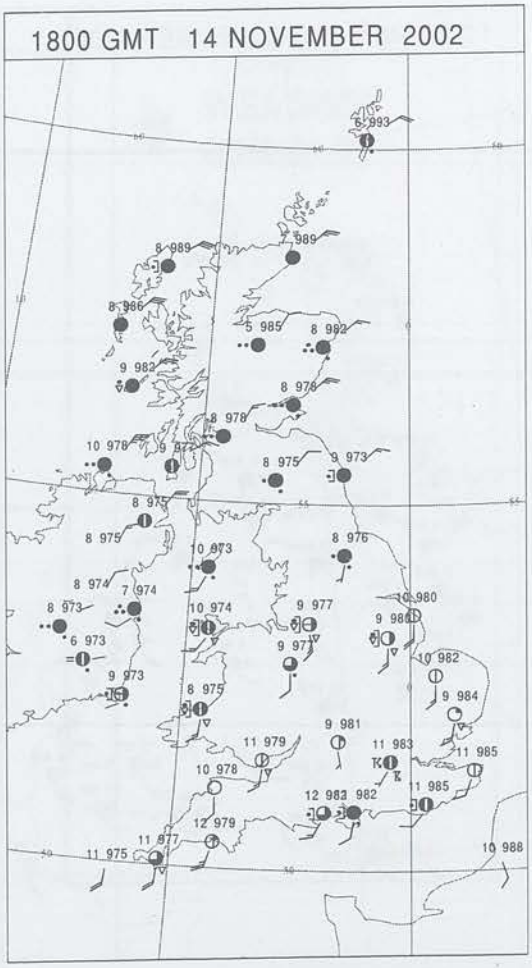

Crown Copyright 2002, All Rights Reserved

SIGNIFICANT WEATHER

Summary of UK Weather for Thursday 14 November 2002.

A wet and windy night over much of England, Wales and N Ireland, and over SW England and S Wales in particular as a deepening depression moved north into the west of Britain. Winds to severe gale force were experienced in southern coastal parts for a time before dawn. This wet and rather windy weather moved steadily north through the day, turning more showery in the south(with the winds easing here) and N Ireland and southern Scotland had a particularly wet afternoon. The rain band started to fragment and become lighter thereafter, reaching northern Scotland by the end of the period. (Lough Fea in N Ireland recorded 1.91 inches in the 24hrs to 5pm). Either side of the rain band there was a scattering of showers mixed with periods of sunshine. The best of the sunshine was in the midlands and the Channel Islands. Some rather heavy showers affected southeastern counties and there were even several thunderstorms and/or in the afternoon and evening lasting well into the evening, especially near the south coast. Temperatures were near the seasonal normal.

EXTREMES

Highest Maximum:
13.3 Northolt, Greater London
Lowest Maximum:
5.9 Loch Glascarnoch, Ross & Cromarty
Lowest Minimum:
-2.4 Aviemore, Inverness-Shire
Lowest Grass Minimum:
-0.8 Castlederg, Tyrone
Most Rain:
31.0 Lough Fea W.Wks, Londonderry
Most Sun:
6.9 Jersey Airport, Jersey

Crown Copyright 2002. All Rights Reserved

Thursday 14 November 2002

DAILY CLIMATE DATA

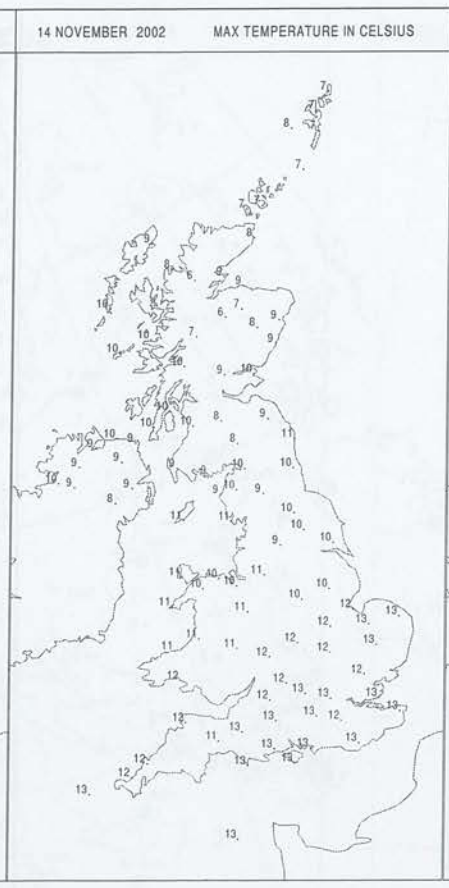

DAILY
WEATHER
SUMMARY

NO SNOW

Crown Copyright 2002, All Rights Reserved

DAILY WEATHER SUMMARY

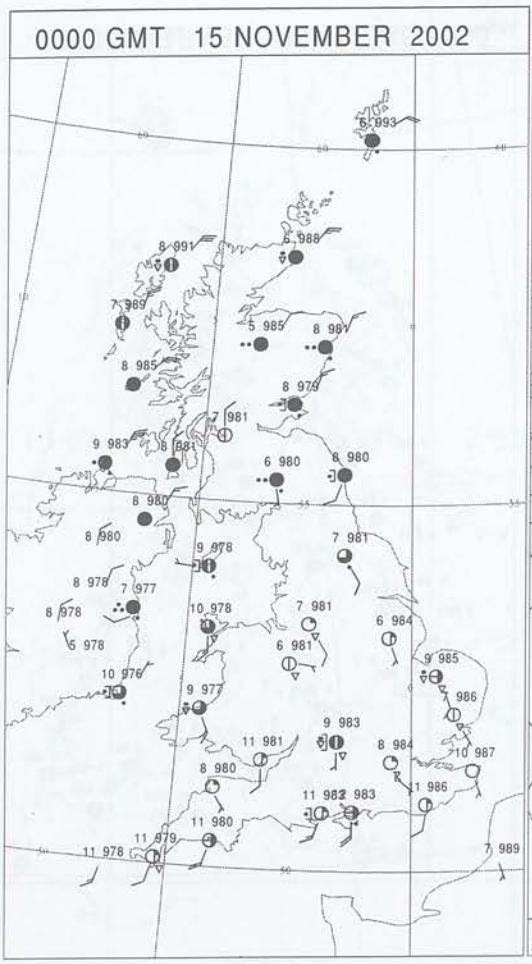

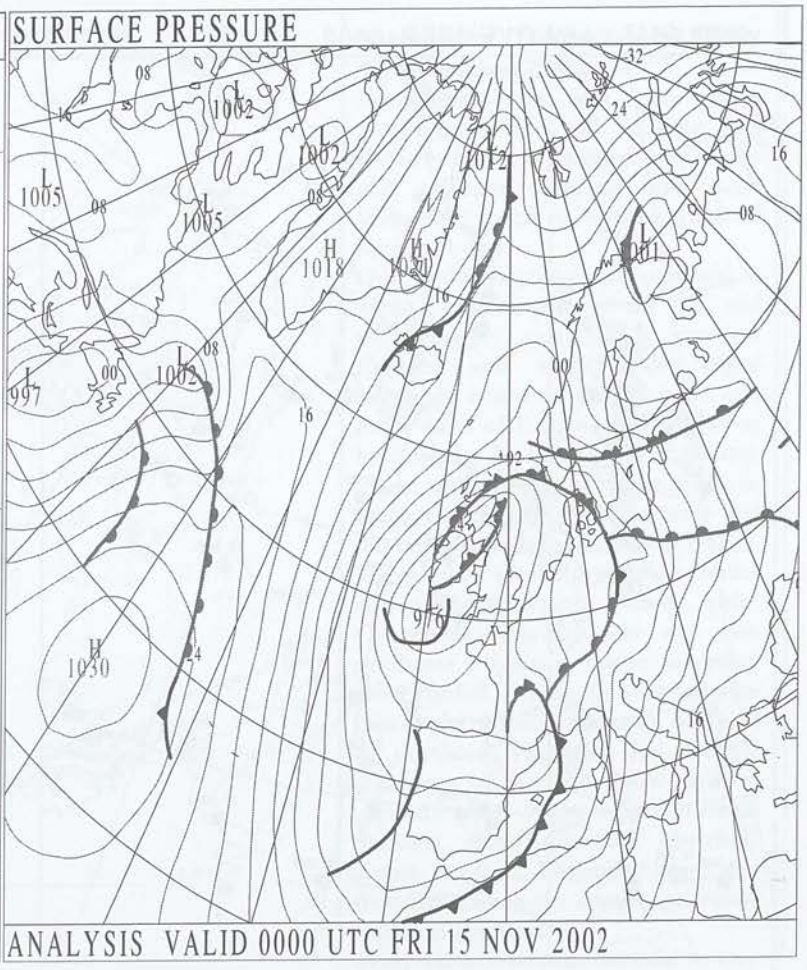

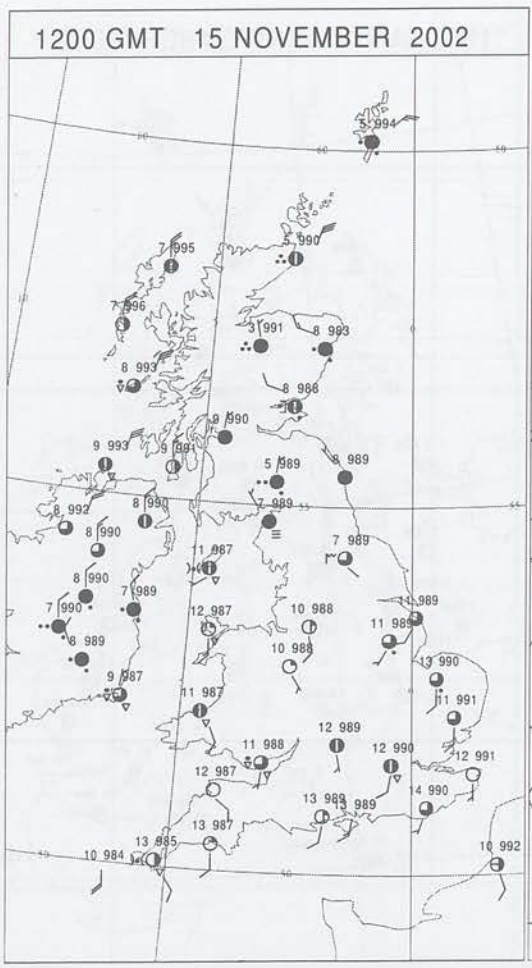



Crown Copyright 2002, All Rights Reserved

SURFACE REPORTS

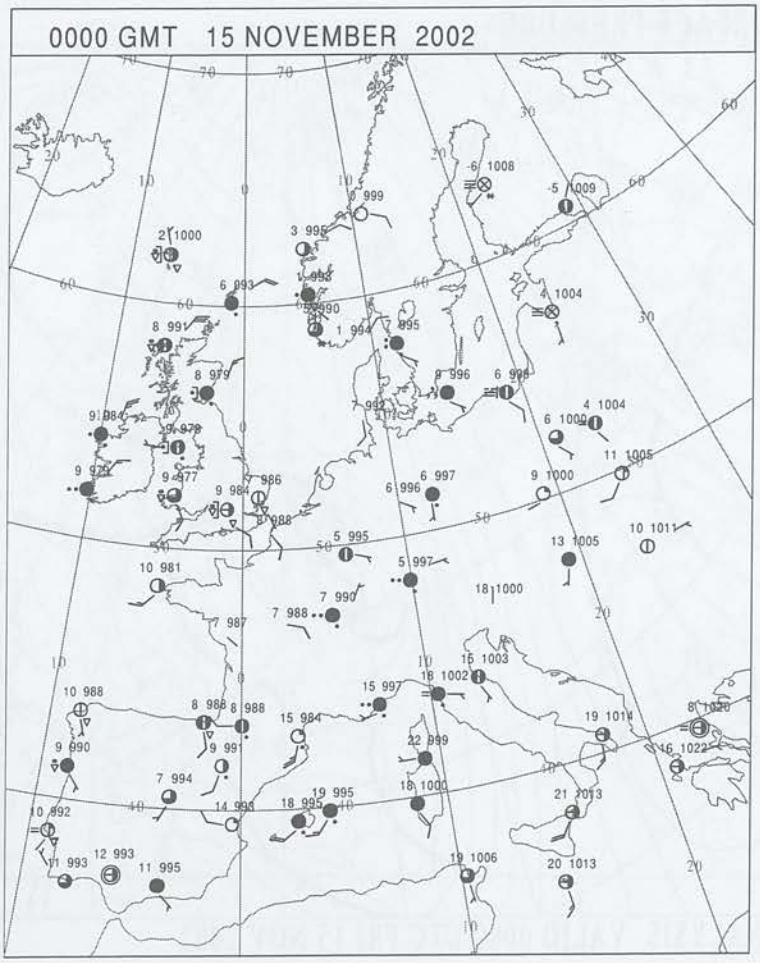

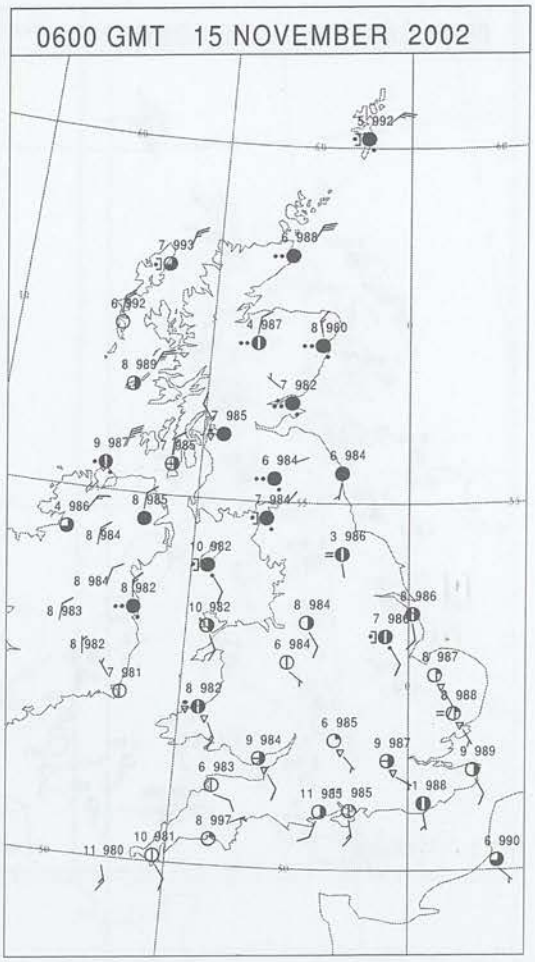

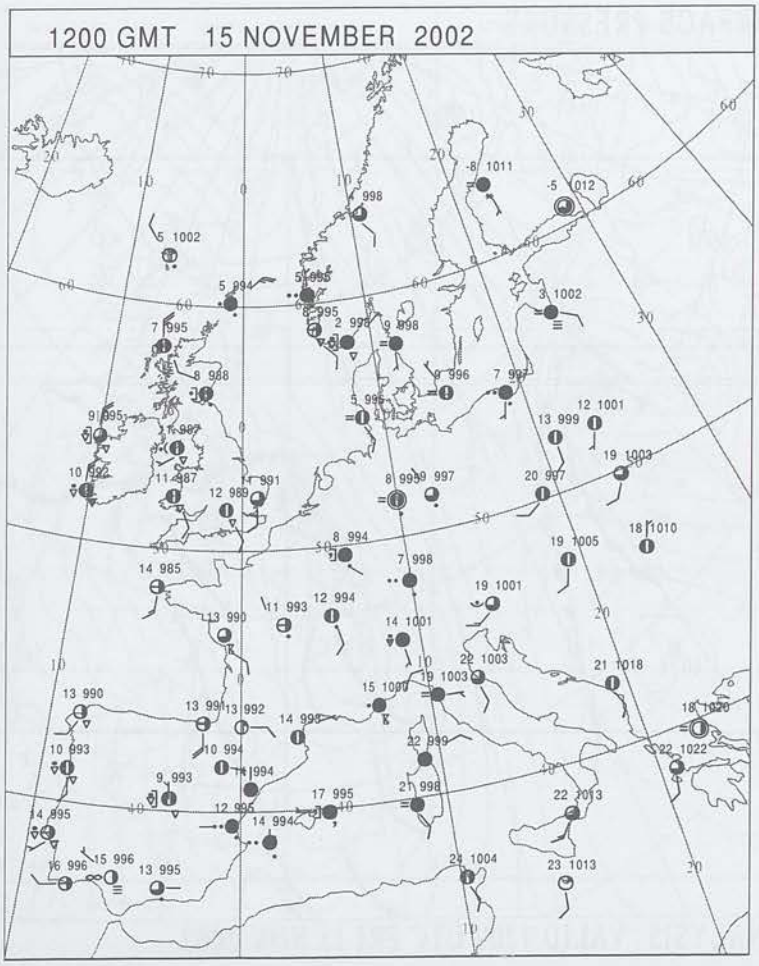

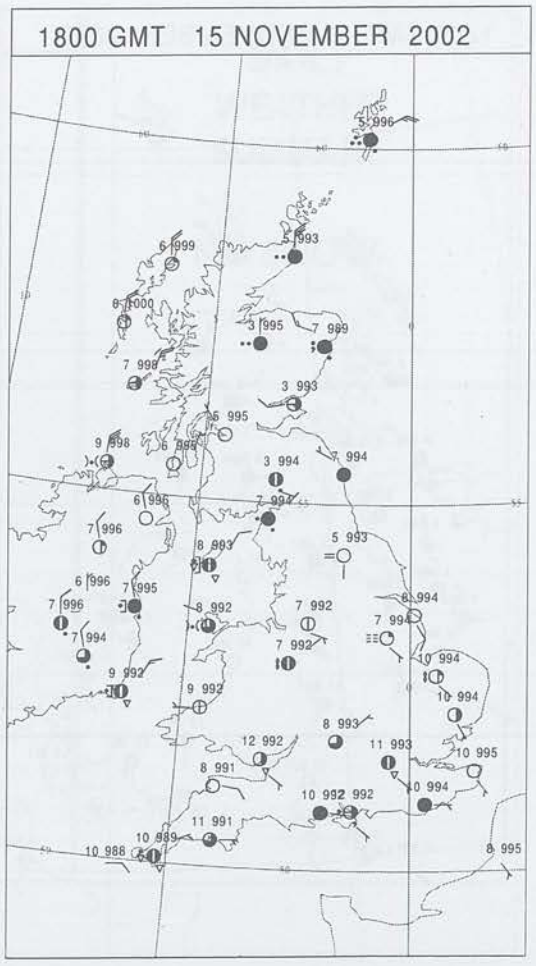

Crown Copyright 2002. All Rights Reserved

SIGNIFICANT WEATHER

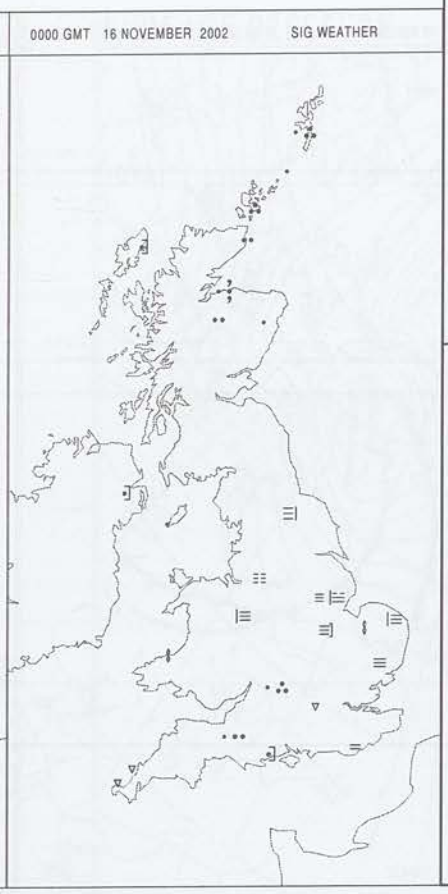

Summary of UK Weather for Friday 15 November 2002.

Overnight there was rain across Northern Ireland and Scotland, and showery rain was reported over central and southern England and south Wales, but much of northern England remained dry.

During the morning rain continued to affect northern parts of the UK, and the showery rain across southern England and south Wales edged northeast whilst tending to peter out; many parts of England and Wales had become dry by the middle of the day. There were bright or sunny spells in many central and southern areas and the best of the sunshine was in Dorset. Many other southern coastal counties also enjoyed lengthy sunny spells. Conversely Scotland was wet with northeast Highland region recording most rainfall. During the afternoon the rain in the north was mostly confined to northeast Highland and the far southwest of Scotland, whilst showers clipped west Wales and Cornwall. Showers also broke out elsewhere across England, becoming heavy and thundery during the evening in central southern England.

Temperatures were in the mild or very mild category across England and Wales, but near or slightly below average elsewhere.

EXTREMES

Highest Maximum:
14.4 Chivenor, Devon
Lowest Maximum:
3.8 Aviemore, Inverness-Shire
Lowest Minimum:
1.3 Hawarden Airport, Clwyd
Lowest Grass Minimum:
-2.0 Great Malvern, Hereford & Worcester
Most Rain:
44.4 Kinloss, Moray (In Grampian R
Most Sun:
7.4 Jersey Airport, Jersey

Crown Copyright 2002. All Rights Reserved

Friday 15 November 2002

DAILY CLIMATE DATA

15 NOVEMBER 2002 MIN TEMPERATURE IN CELSIUS

15 NOVEMBER 2002 MAX TEMPERATURE IN CELSIUS

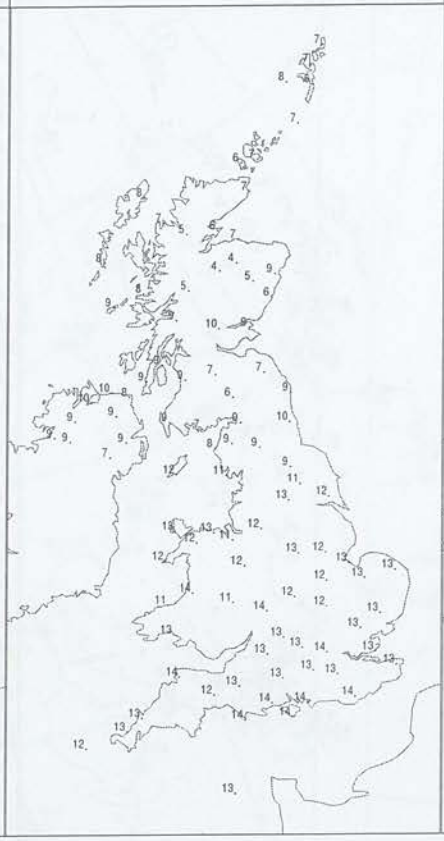

15 NOVEMBER 2002 SUNSHINE HOURS

15 NOVEMBER 2002 RAINFALL NIGHT-TIME MM

X = TRACE

15 NOVEMBER 2002 RAINFALL DAY-TIME MM

X = TRACE

DAILY
WEATHER
SUMMARY

NO SNOW

Crown Copyright 2002. All Rights Reserved

DAILY WEATHER SUMMARY

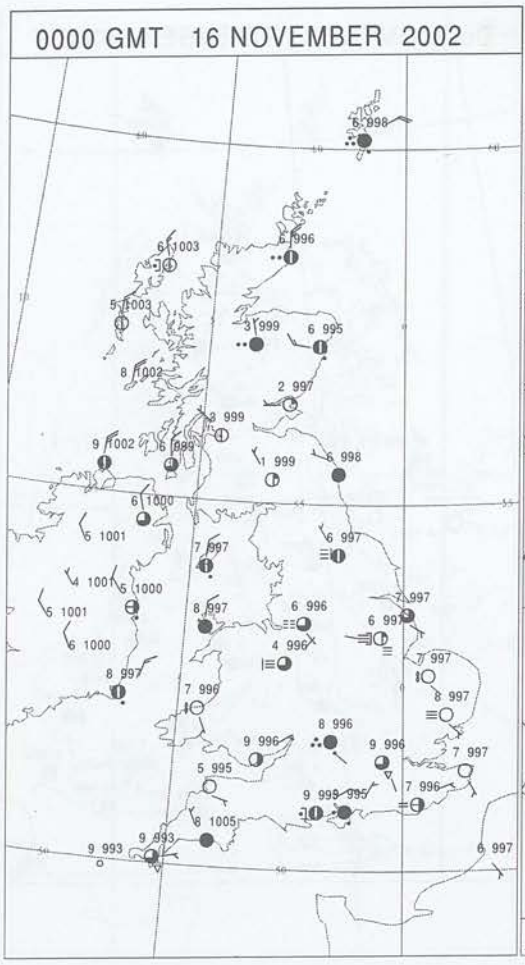

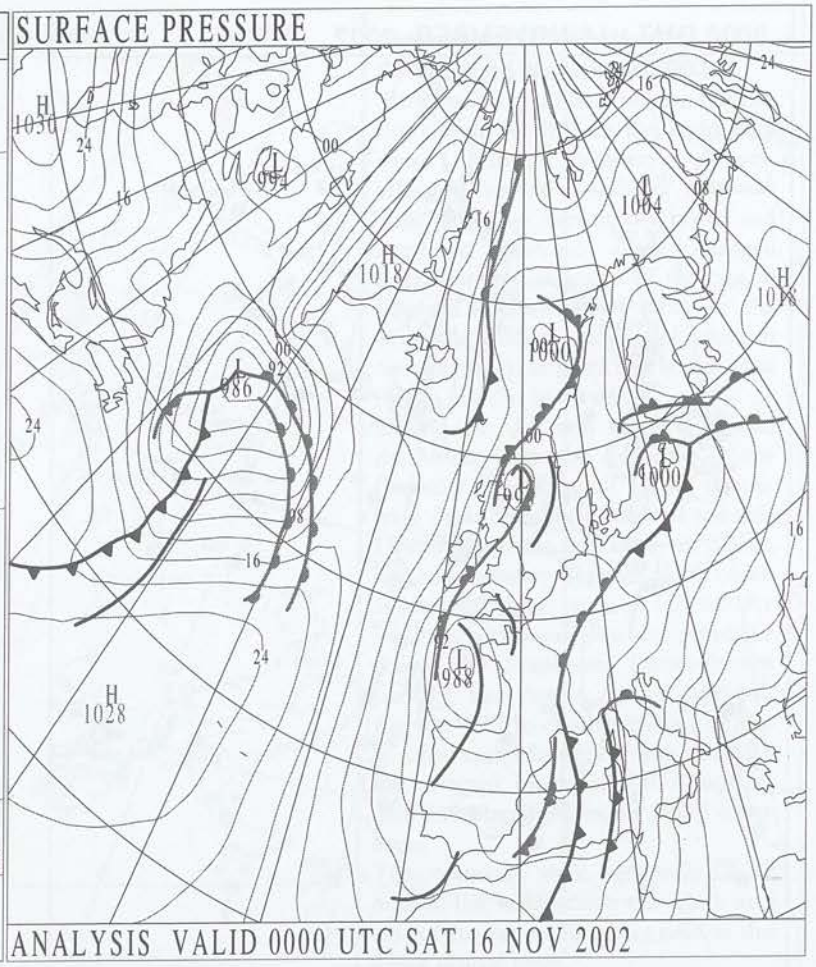

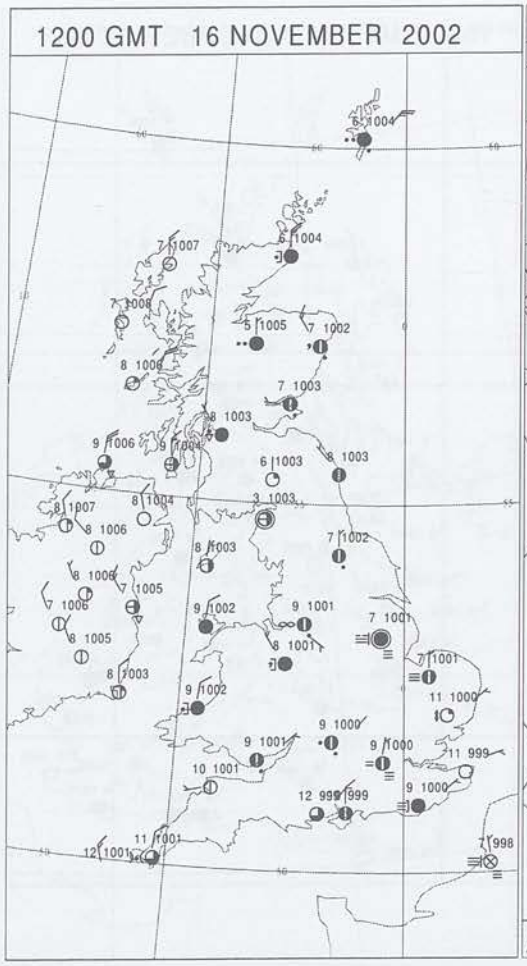

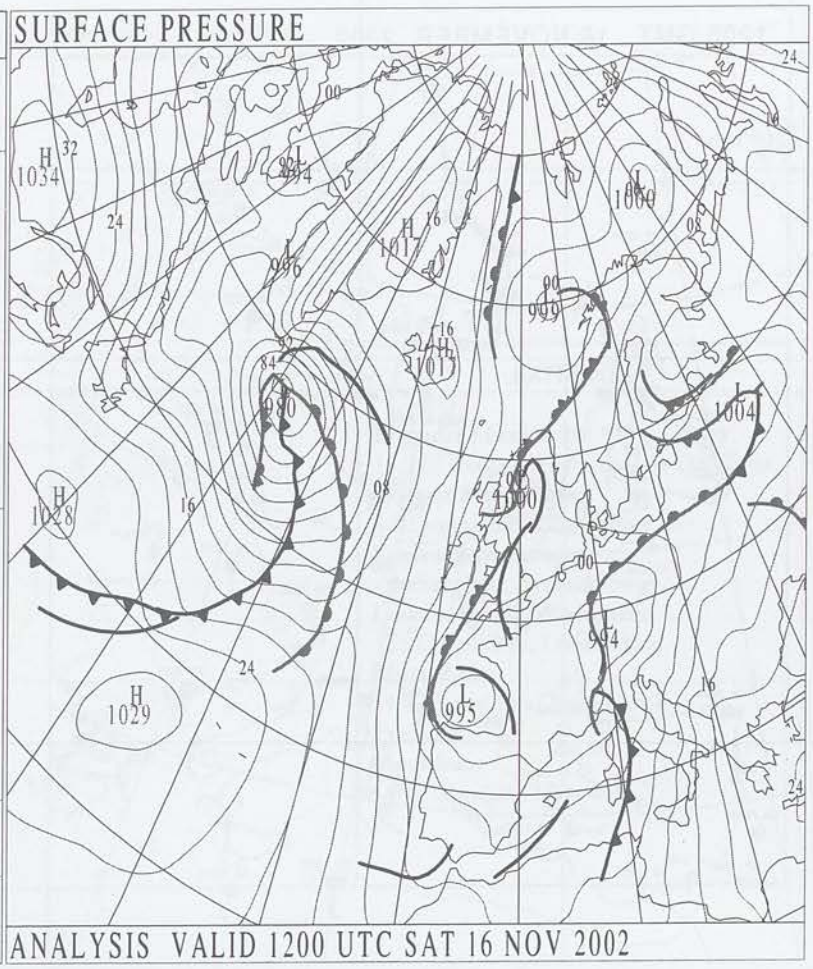

Crown Copyright 2002, All Rights Reserved

SURFACE REPORTS

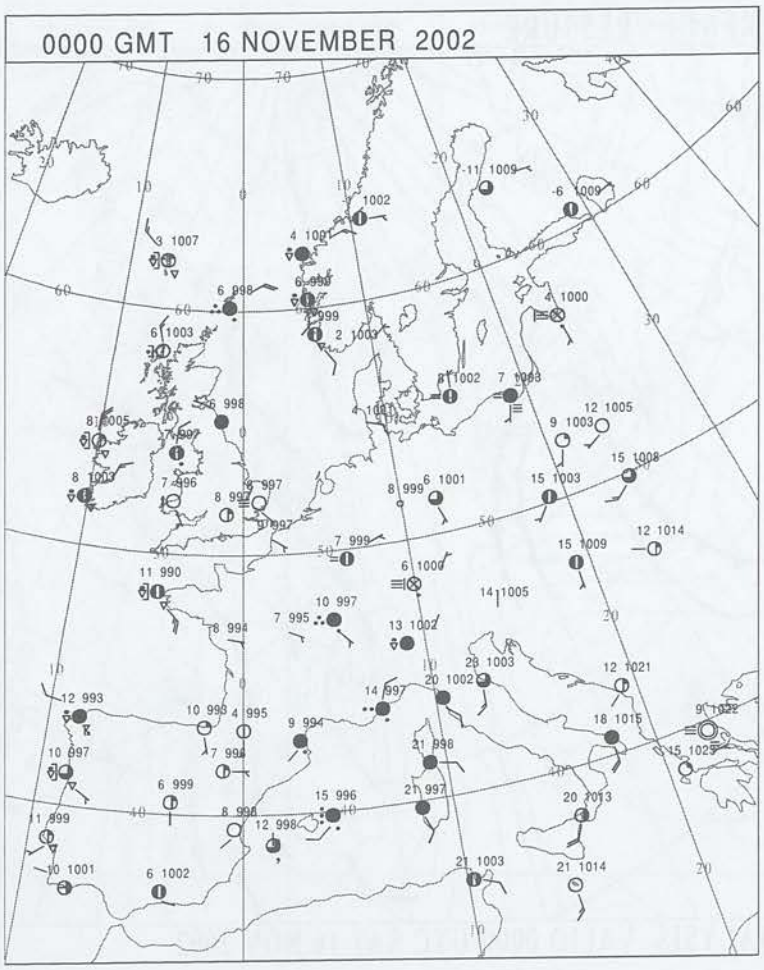

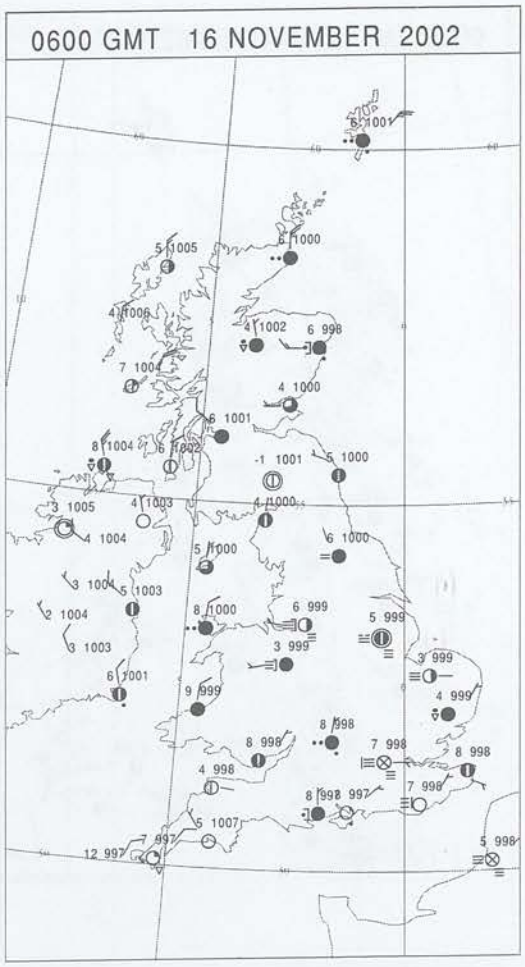

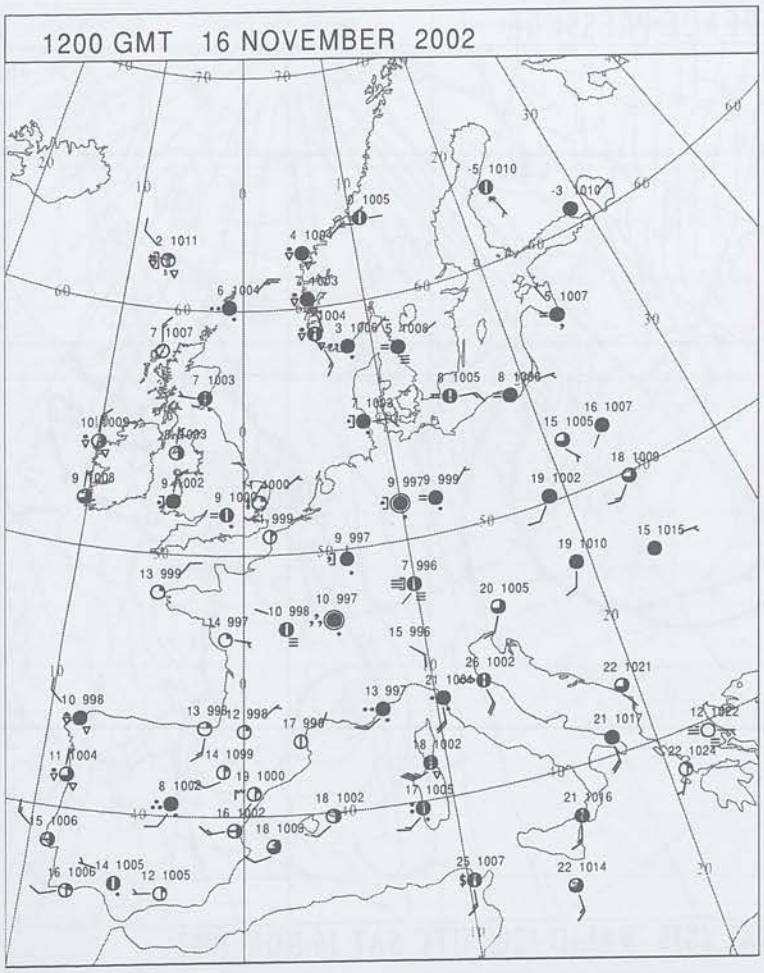

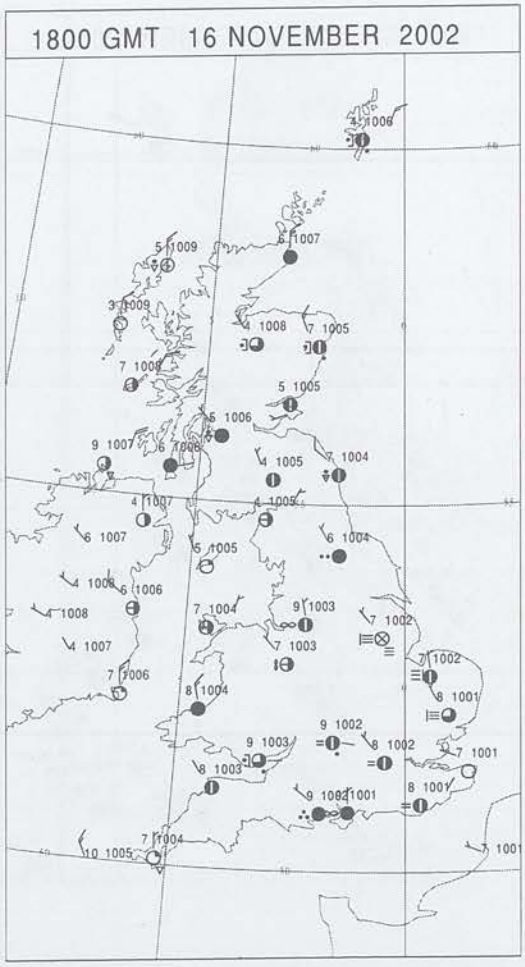

Crown Copyright 2002. All Rights Reserved

SIGNIFICANT WEATHER

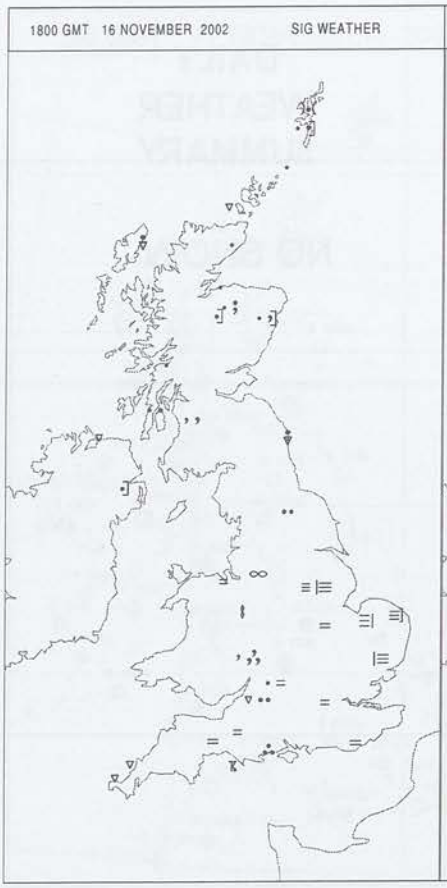

Summary of UK Weather for Saturday 16 November 2002.

There was a good deal of cloud across the country at first in the night with some heavy, thundery showers affecting central southern England, with persistent rain across north and northeast Scotland. Little changed overnight though some of the rain in England extended into parts of the Midlands. Where skies did clear it became foggy, in particular across East Anglia and the Southeast.

During the day rain lingered around the Moray Firth and also parts of the Central Lowlands, with a band of rain lying from Northeast England towards Dorset. This rain was heavy in places, and still thundery near the south coast. Elsewhere there was a lot of dry weather, with some sunshine especially across the Southwest Peninsula. In parts of East Anglia, though, mist and fog was slow to clear, persisting all day in a few areas. In the evening mist and fog affected much of The Southeast with rain, or showers, in many other areas.

Temperatures were generally near normal but mild across the south and east of England and rather cold in the duller central areas.

EXTREMES

Highest Maximum:
13.9 St Catherines Point, Isle Of Wight
Lowest Maximum:
4.2 Drumalbin, Lanarkshire
Lowest Minimum:
-3.4 Saughall, Ayrshire
Lowest Grass Minimum:
-6.5 Drumalbin, Lanarkshire
Most Rain:
19.8 Linton On Ouse, North Yorkshire
Most Sun:
6.6 St Mawgan, Cornwall

Crown Copyright 2002. All Rights Reserved

Saturday 16 November 2002

DAILY CLIMATE DATA

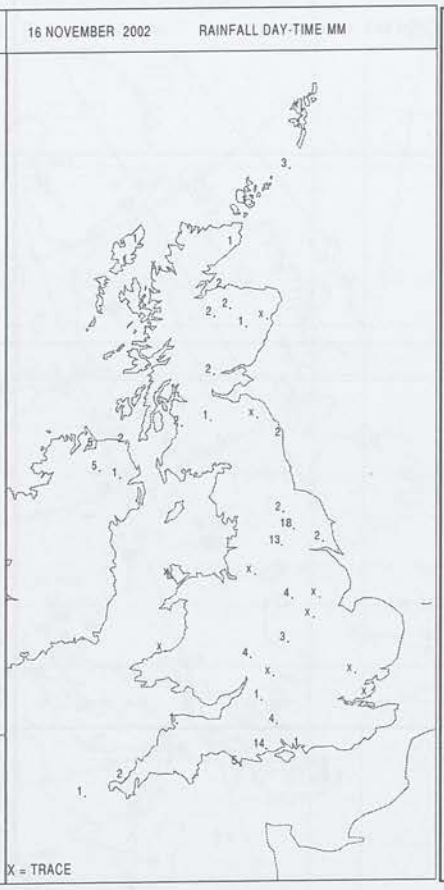

DAILY
WEATHER
SUMMARY

NO SNOW

Crown Copyright 2002, All Rights Reserved

DAILY WEATHER SUMMARY

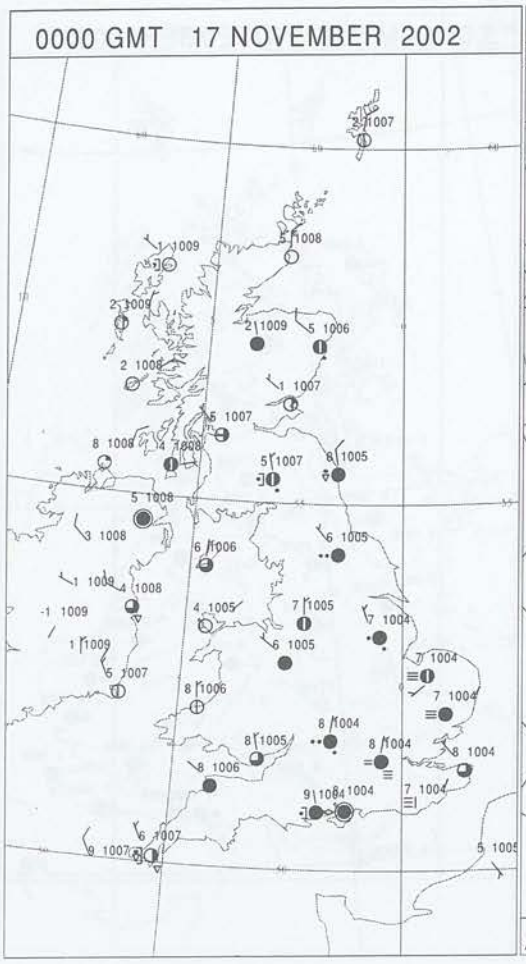

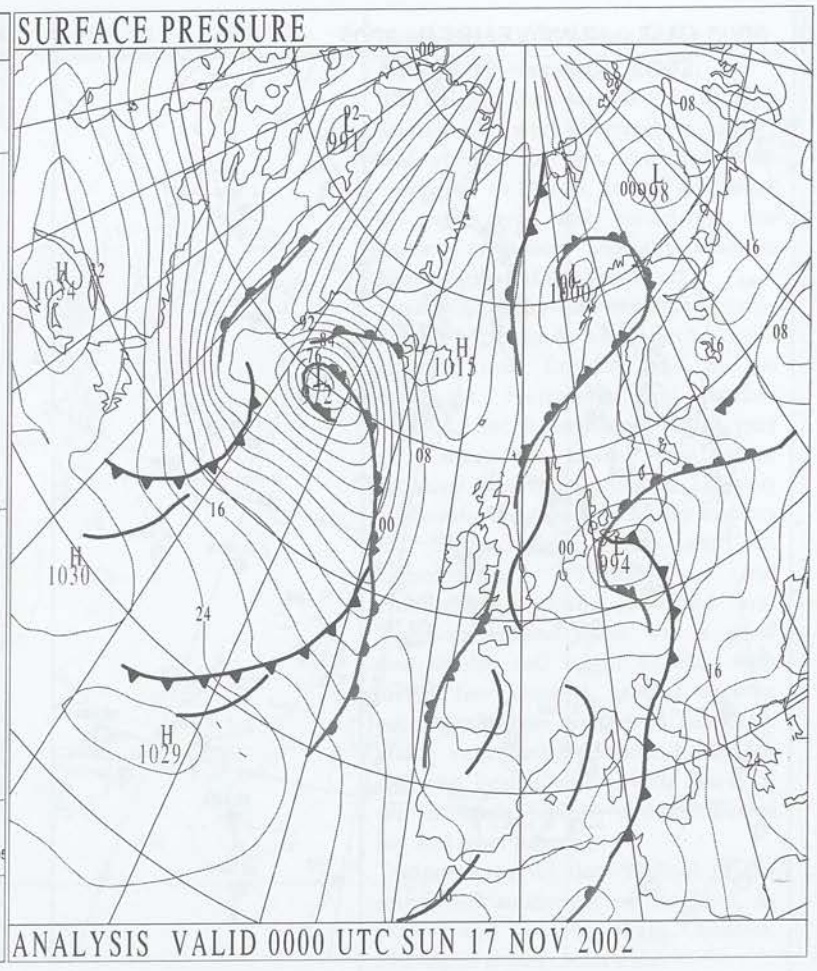

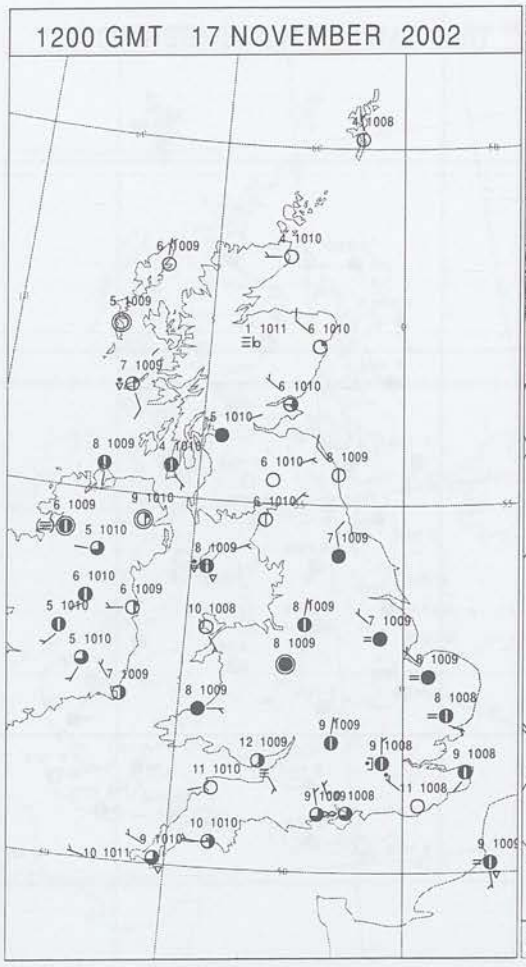



Crown Copyright 2002. All Rights Reserved

SURFACE REPORTS

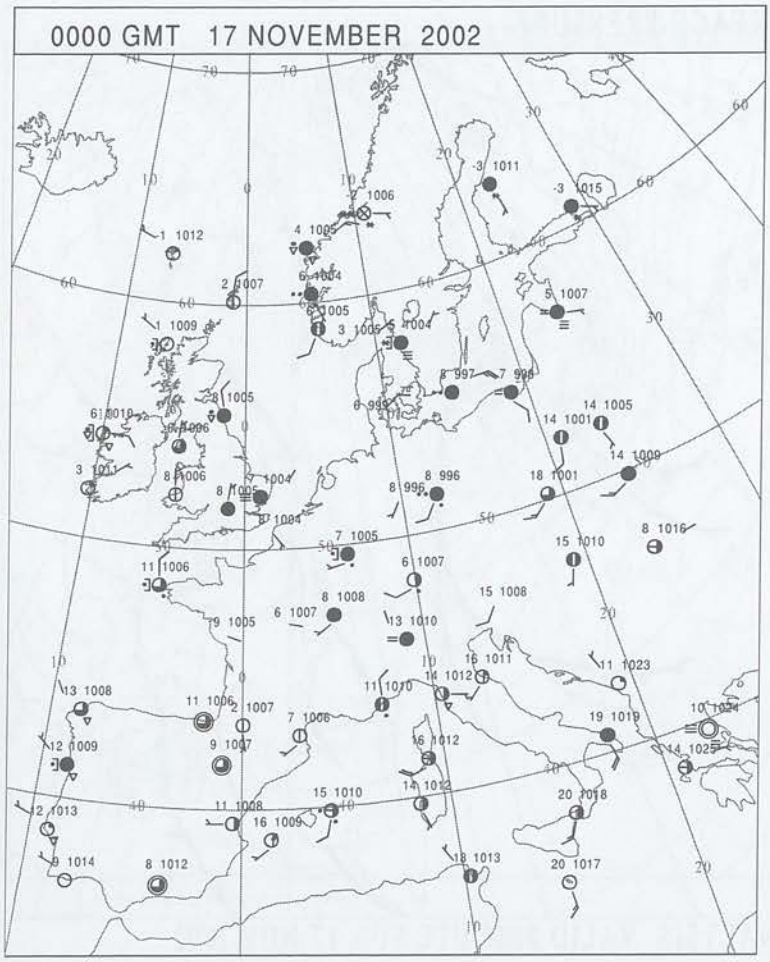

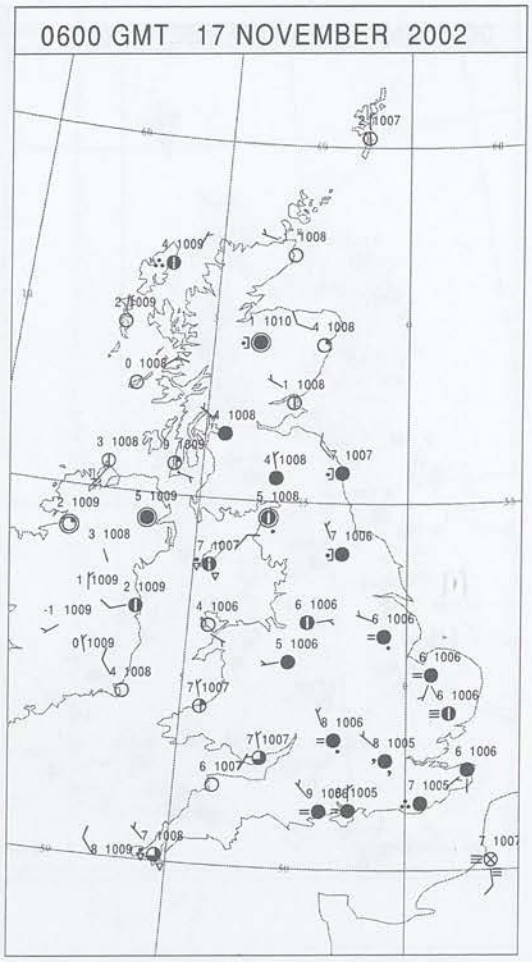

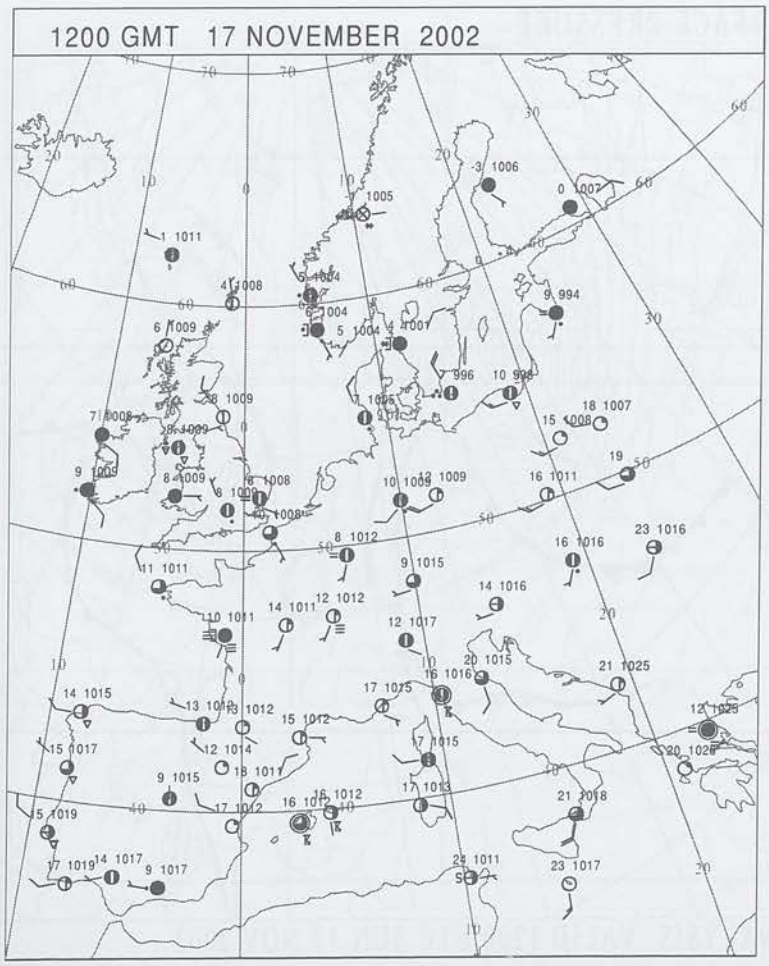

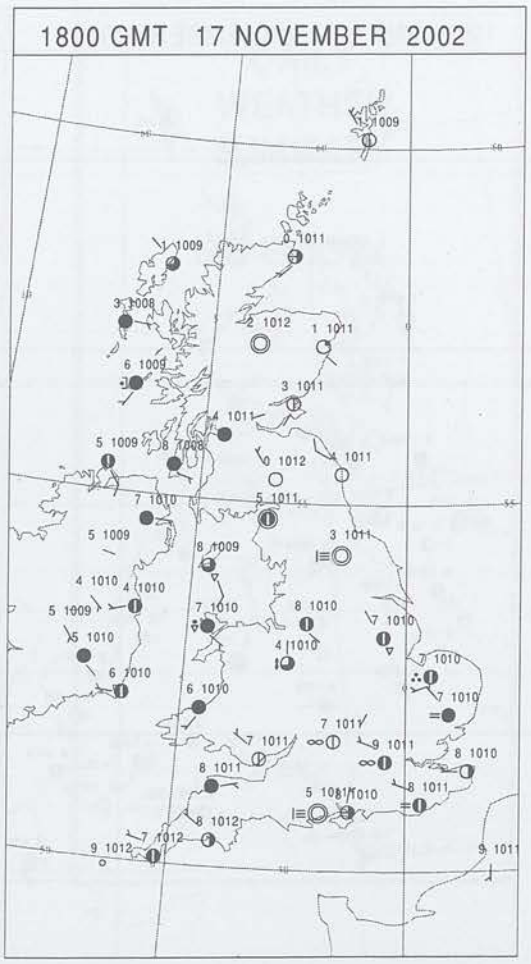

Crown Copyright 2002, All Rights Reserved

SIGNIFICANT WEATHER

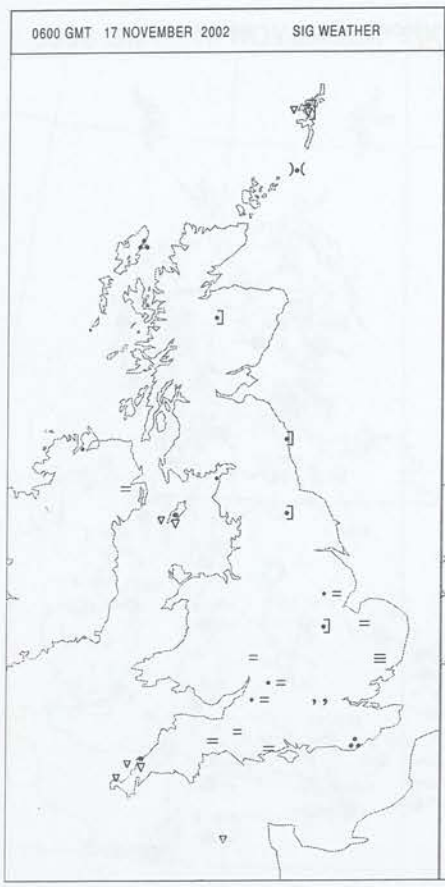

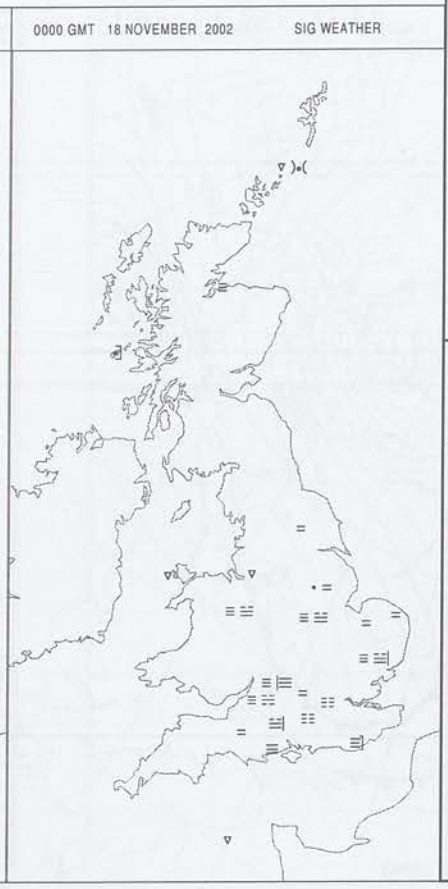

Summary of UK Weather for Sunday 17 November 2002.

The night saw variable cloud with scattered showers affecting the country and a band of rain extended from Yorkshire to Dorset. It was also misty in many areas with some fog, this densest and most widespread across East Anglia and the Southeast.

By dawn patchy rain remained across northern England, with some heavier showers near London and in the Southeast. Here, the fog patches thinned, but it remained rather grey away from the south coast where sunshine soon broke through. Showery rain continued through the day in parts of East Anglia and also in Lincolnshire, Yorkshire and Humberside. Across Scotland and Northern Ireland there was a good deal of dry and bright weather with just a few showers around. In the evening showers were well scattered, mainly near western Scotland and also near the Peak District, with much of the rest of the UK dry with patches of fog and frost forming.

Temperatures we near normal in the south and southwest of England, in Wales and in Northern Ireland. Elsewhere it was rather cold.

EXTREMES

Highest Maximum:
12.8 Jersey Airport, Jersey
Lowest Maximum:
3.4 Strathallan Airfield, Perthshire (In Taysi
Lowest Minimum:
-6.2 Tulloch Bridge, Inverness-Shire
Lowest Grass Minimum:
-10.2 Tulloch Bridge, Inverness-Shire
Most Rain:
6.4 Ronaldsway, Isle Of Man
Most Sun:
7.2 Eskdalemuir, Dumfriesshire

Crown Copyright 2002. All Rights Reserved

Sunday 17 November 2002

DAILY CLIMATE DATA

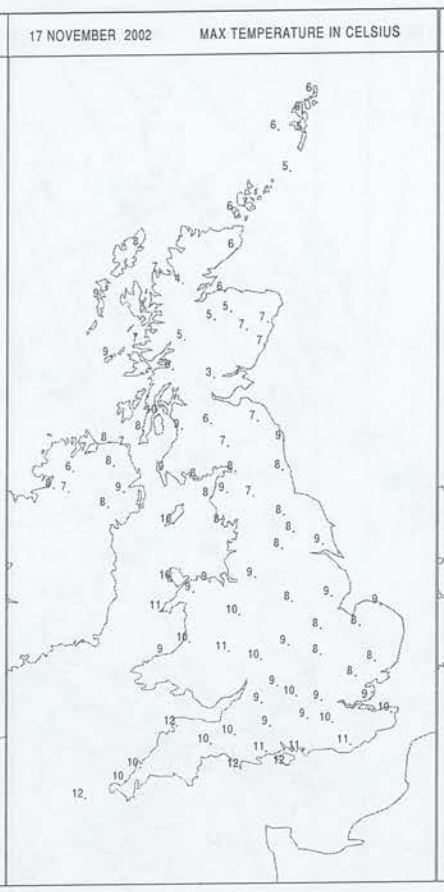

DAILY WEATHER SUMMARY

NO SNOW

Crown Copyright 2002. All Rights Reserved

DAILY WEATHER SUMMARY

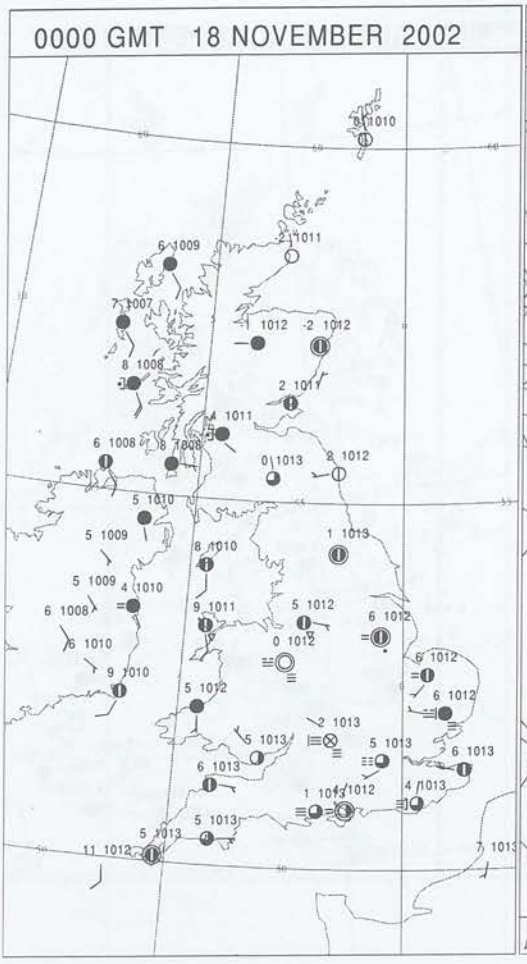



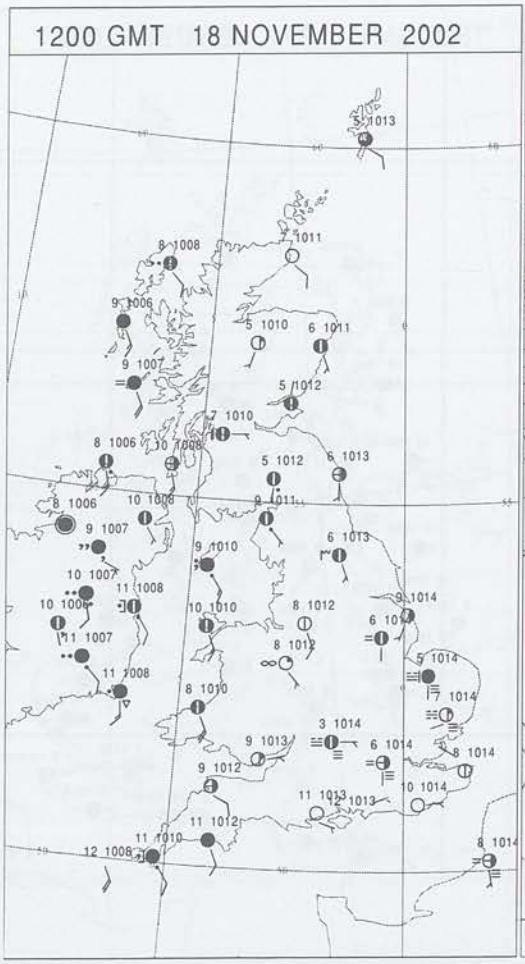



Crown Copyright 2002, All Rights Reserved

SURFACE REPORTS

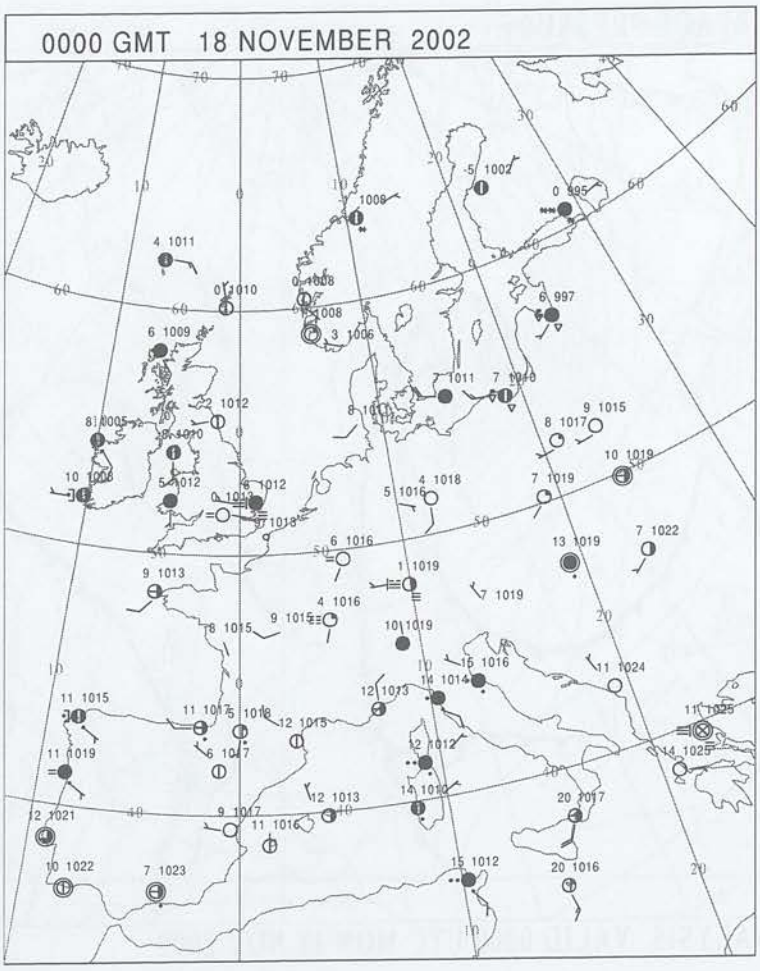

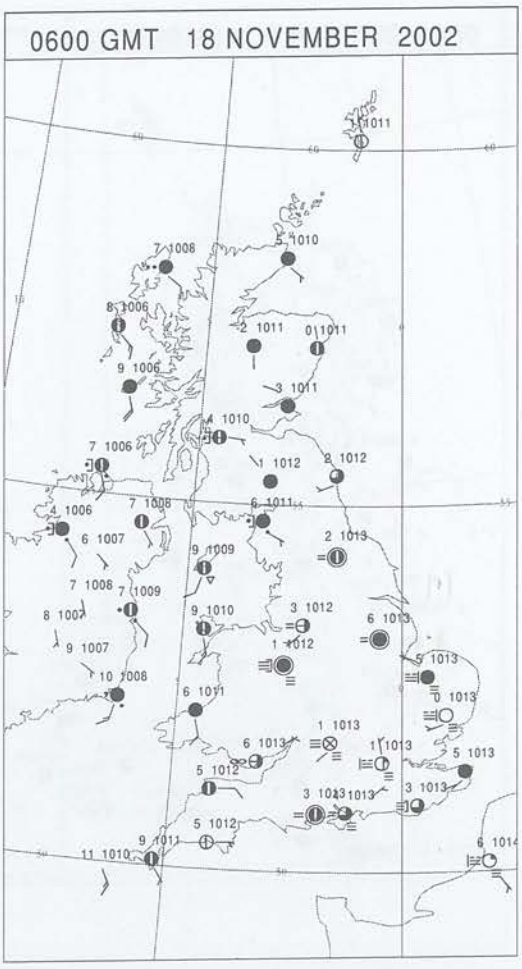

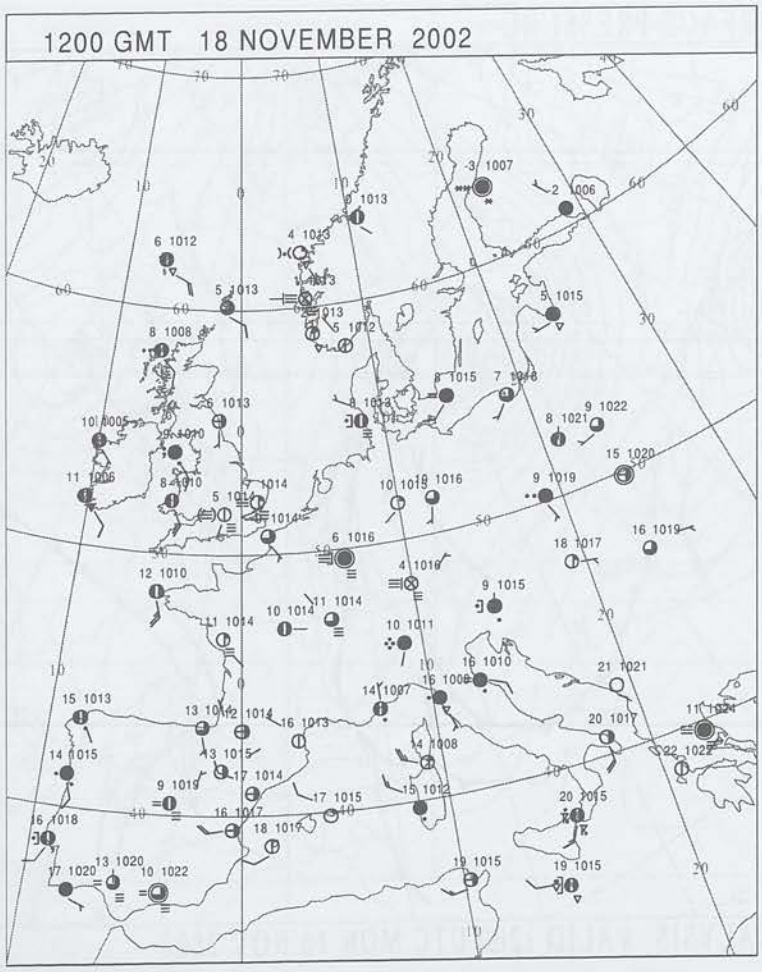

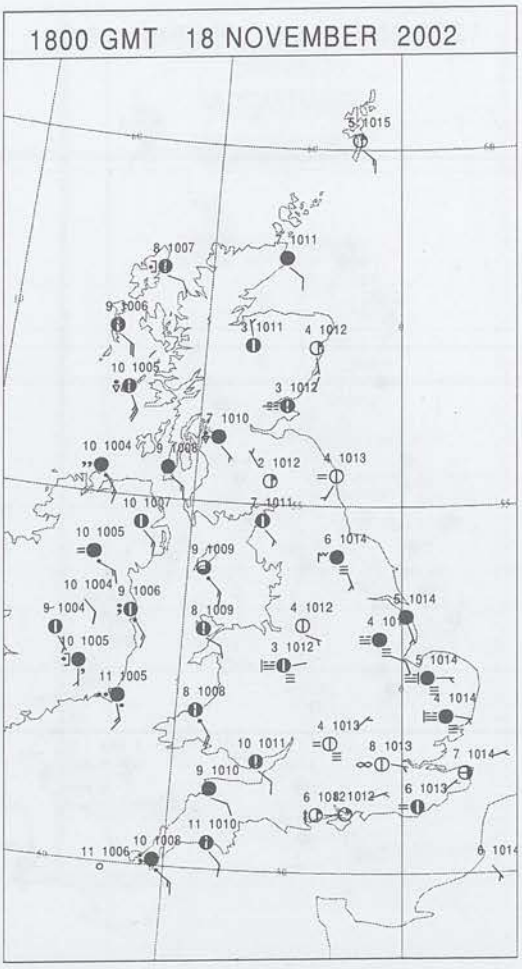

Crown Copyright 2002. All Rights Reserved

SIGNIFICANT WEATHER

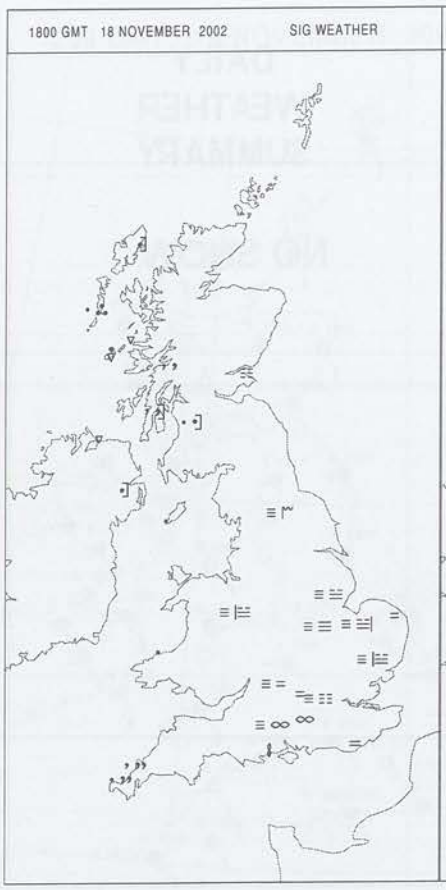

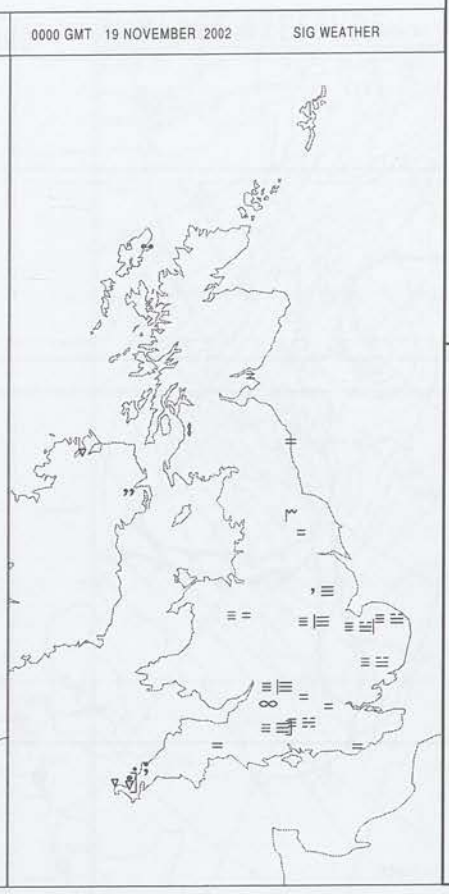

Summary of UK Weather for Monday 18 November 2002.

Most of the country began the early hours dry with clear skies which lead to fog forming across much of central and southern England. There were however, some slow moving shower cells across north Lincolnshire and southeast Yorkshire, whilst other showers spread onto western parts of mainland Britain, across Northern Ireland and also along the English Channel. By morning the fog was thick in parts of the south, whilst some areas had a frost.

In Southeast England the fog slowly cleared through the morning but East Anglia remained foggy into the afternoon. The showers edged across all of Scotland, although weakening as they did so, whilst further showers continued to affect Northern Ireland throughout the morning.

Many central and southern parts of England were bright and sunny through the afternoon but much of East Anglia continued to be foggy and fog returned to the southeast in the evening. Showery bursts of rain moved into Cornwall and southwest Wales in the afternoon but made little further progress, whilst the showers across Northern Ireland pushed into southwest Scotland.

Temperatures were rather cold where it remained foggy but elsewhere were near normal.

EXTREMES

Highest Maximum:
13.1 St Catherines Point, Isle Of Wight
Lowest Maximum:
4.7 Strathallan Airfield, Perthshire (In Taysi
Lowest Minimum:
-4.9 Loch Glascarnoch, Ross & Cromarty
Lowest Grass Minimum:
-8.7 Kinloss, Moray (In Grampian R
Most Rain:
14.4 Glenanne Saws, Armagh
Most Sun:
6.1 Moel-Y-Crio, Clwyd

Crown Copyright 2002. All Rights Reserved

Monday 18 November 2002

DAILY CLIMATE DATA

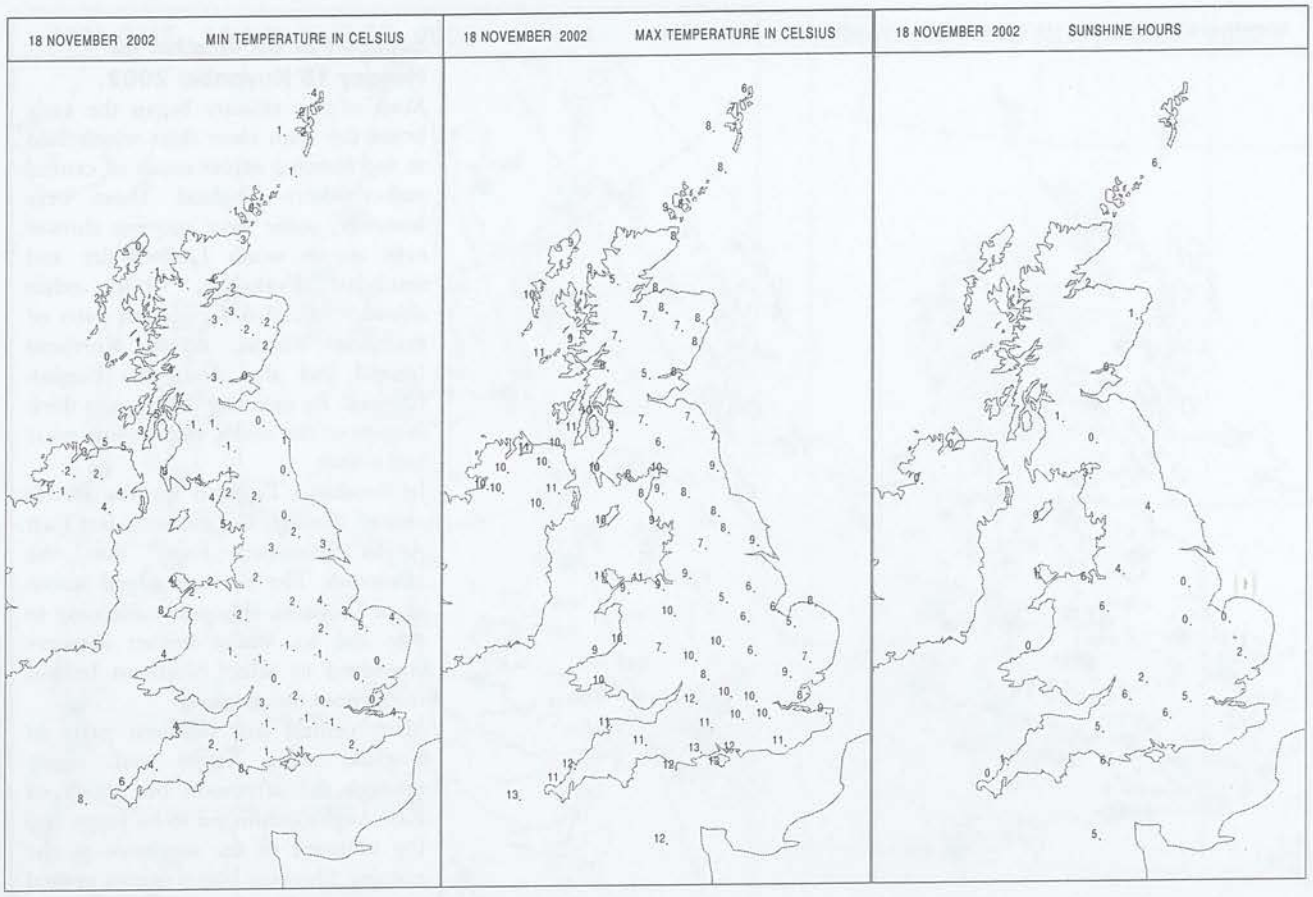

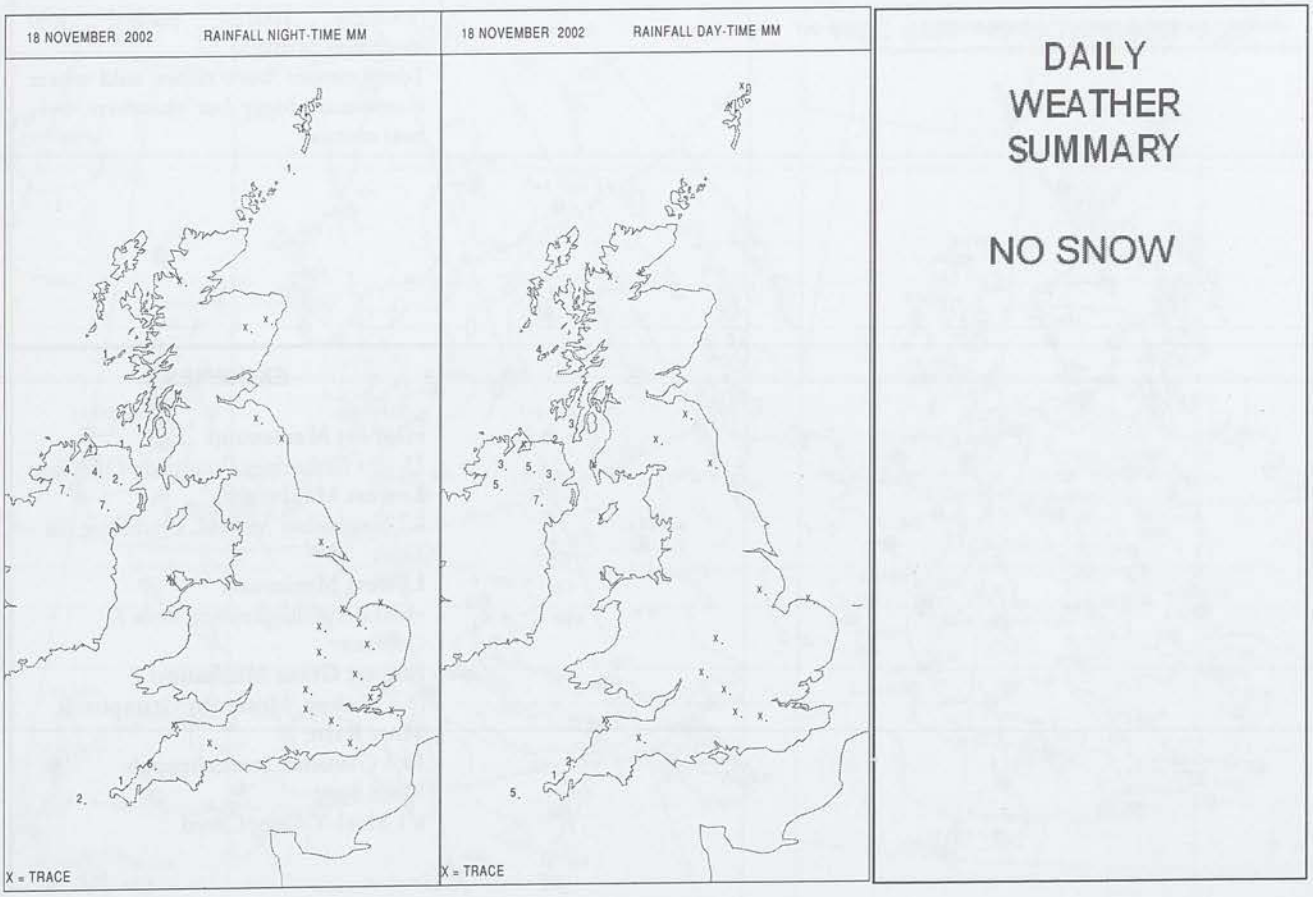

DAILY
WEATHER
SUMMARY

NO SNOW

Crown Copyright 2002. All Rights Reserved

DAILY WEATHER SUMMARY

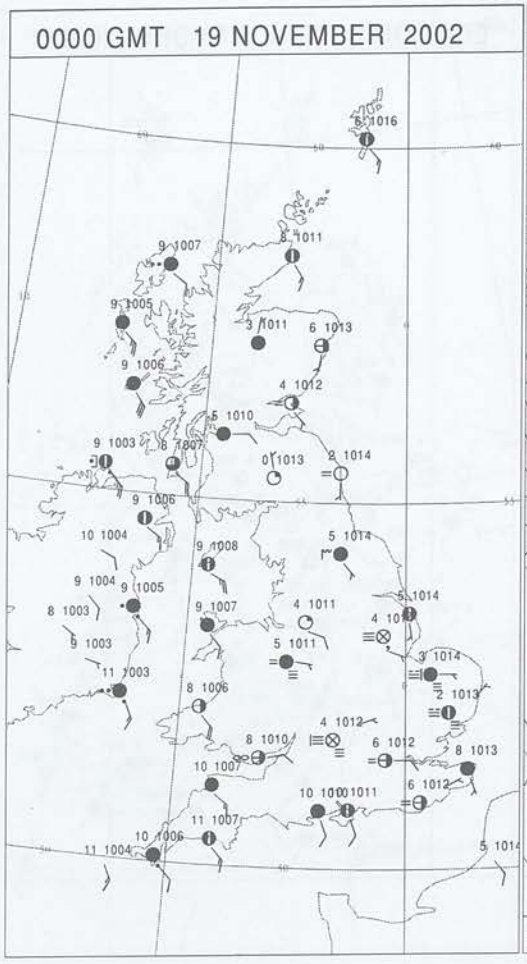

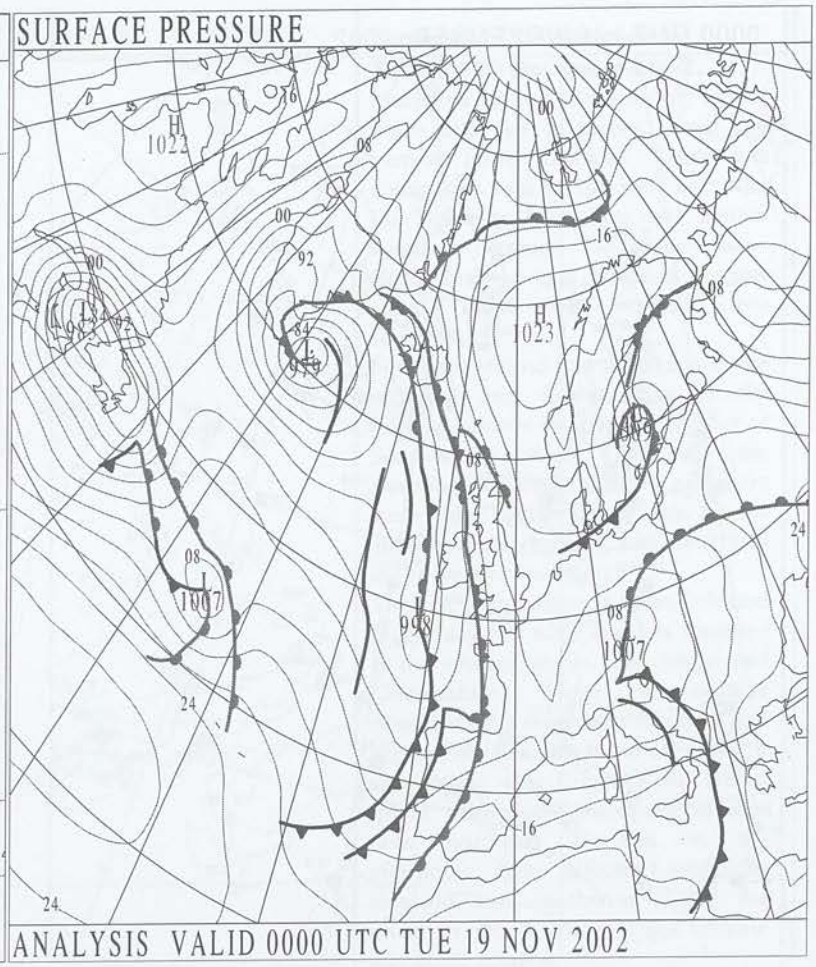

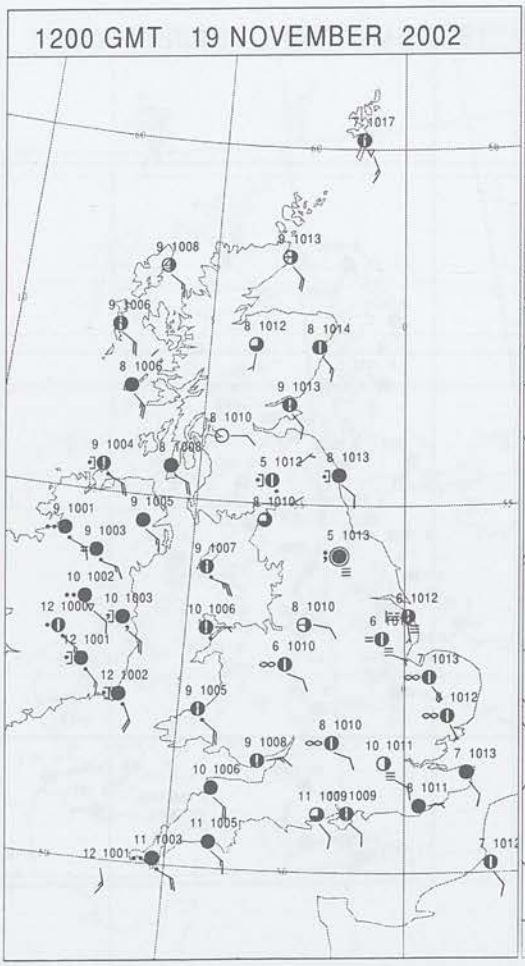



Crown Copyright 2002, All Rights Reserved

SURFACE REPORTS

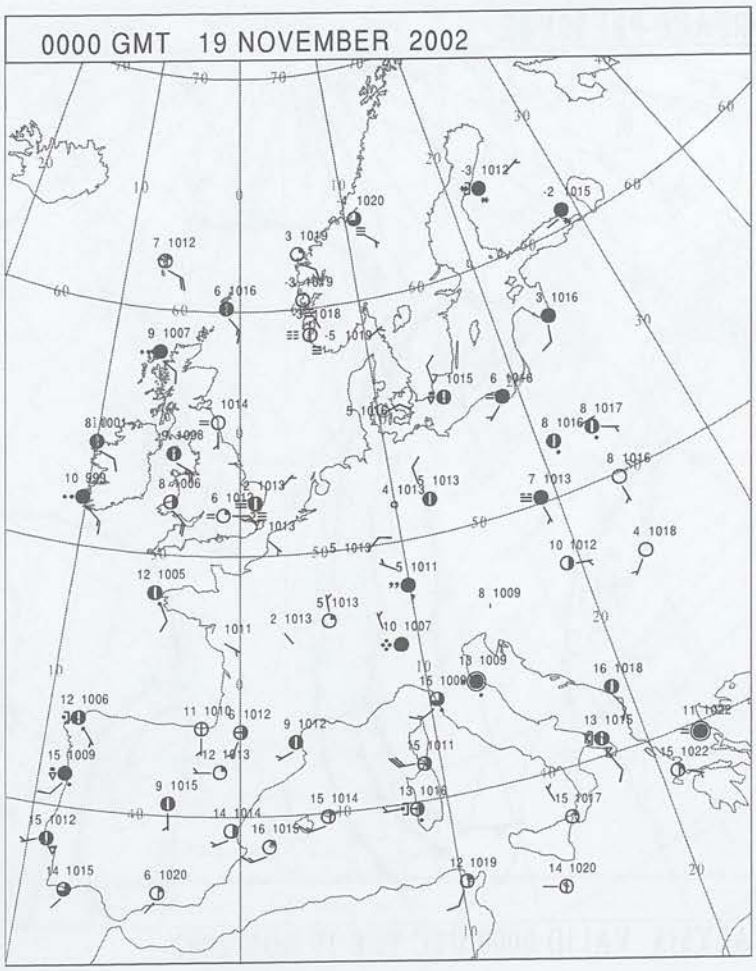

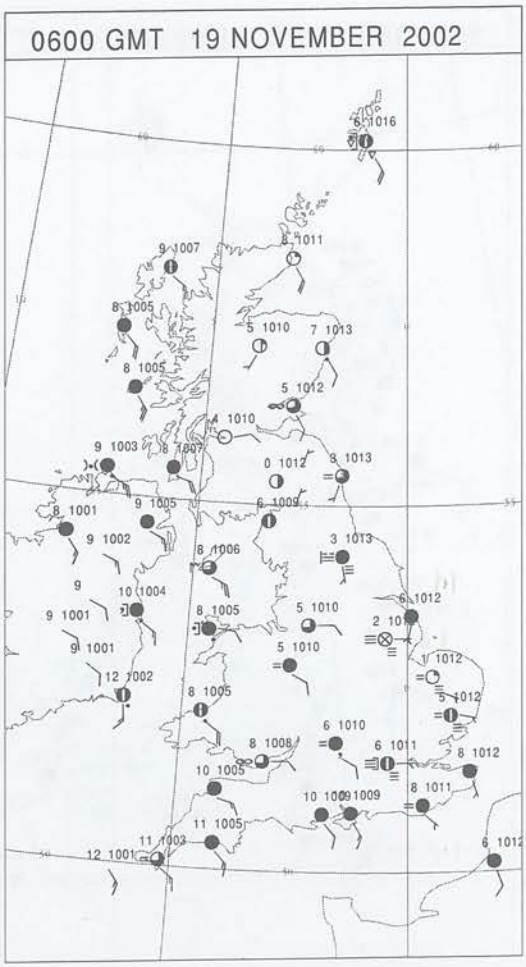

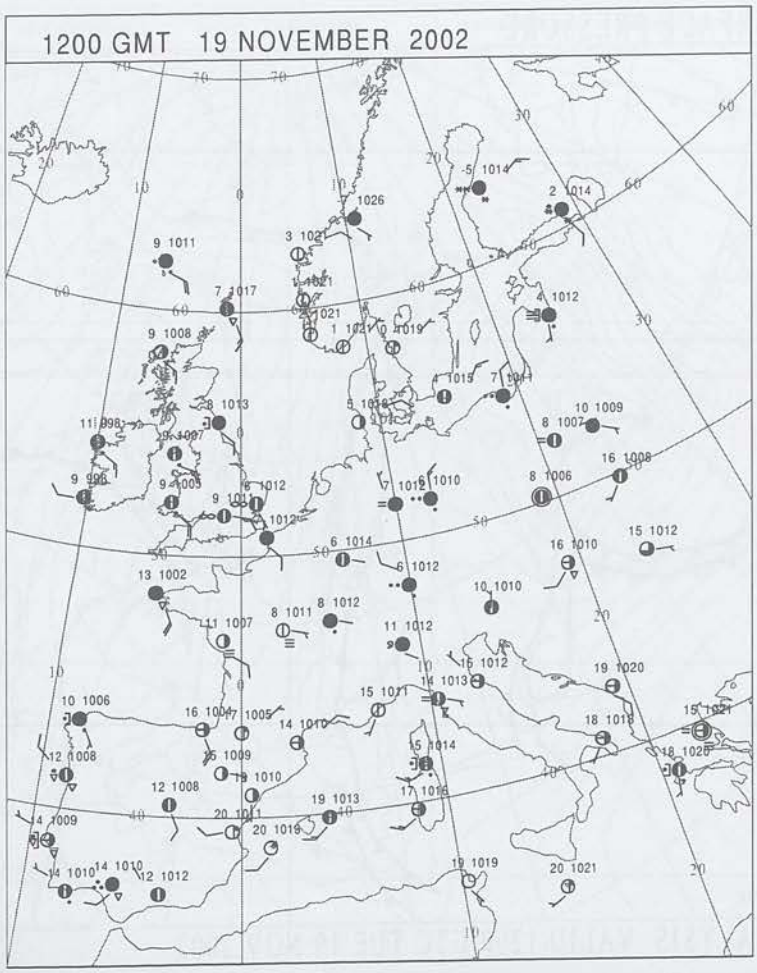

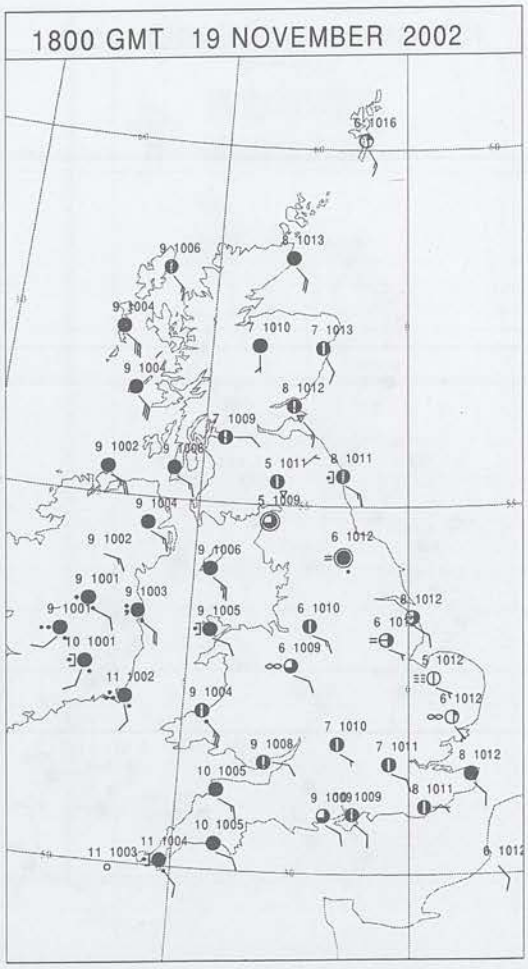

Crown Copyright 2002. All Rights Reserved

SIGNIFICANT WEATHER

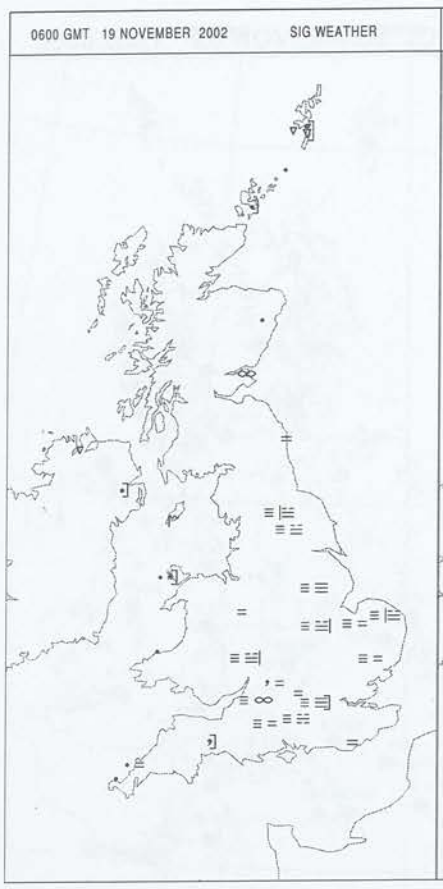

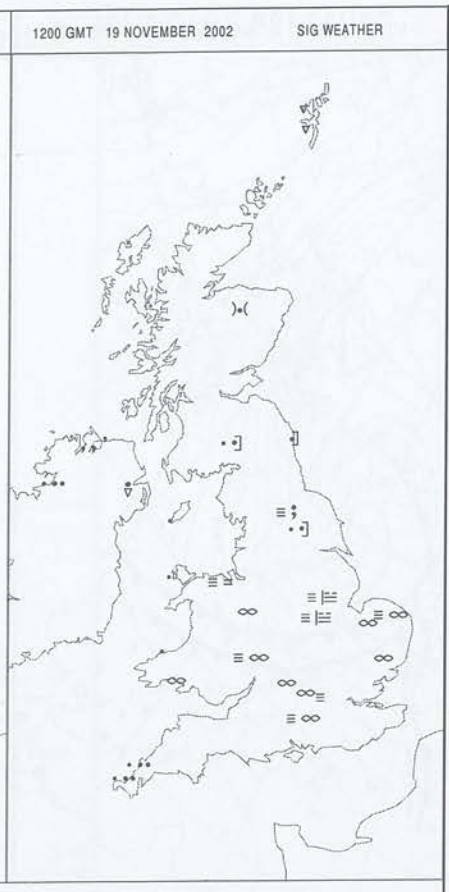

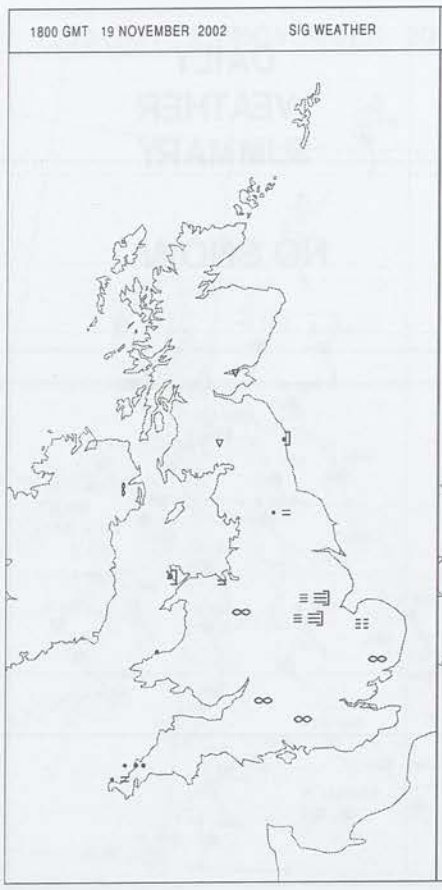

Summary of UK Weather for Tuesday 19 November 2002.

Northern Ireland had a mostly cloudy night with rain in places. Cloud was variable over Scotland. There was some light rain in the west and later the Northern Isles. Fog over eastern England persisted in many places. Wales and western England became cloudy and rain spread into southwestern parts.

Northern Ireland had some rain in the morning and further rain in the evening, mostly clearing later. Most of Scotland was cloudy. There was some sunshine in the south. In the east there were some outbreaks of rain in the afternoon and evening and some rain in the west by midnight.

The fog over eastern England cleared by midday but some patches returned in the evening across East Anglia and Lincolnshire. There was some sunshine over northwest England and parts of the southeast, but otherwise it was cloudy over England and Wales. There were some outbreaks of rain over northeast England in the afternoon. Rain affected southwest England and southwest Wales for much of the day and Wales became wet in the evening.

Temperatures were mostly close to average. Northeast England was rather cold.

EXTREMES

Highest Maximum:
12.7 Scilly: St Marys Air, Isles Of Scilly
Lowest Maximum:
5.3 Bingley, West Yorkshire
Lowest Minimum:
-1.7 Baltasound, Shetland
Lowest Grass Minimum:
-6.0 Charterhall, Berwickshire
Most Rain:
43.2 Cardinham, Bodmin ,Cornwall
Most Sun:
4.1 Aspatria, Cumbria

Crown Copyright 2002, All Rights Reserved

Tuesday 19 November 2002

DAILY CLIMATE DATA

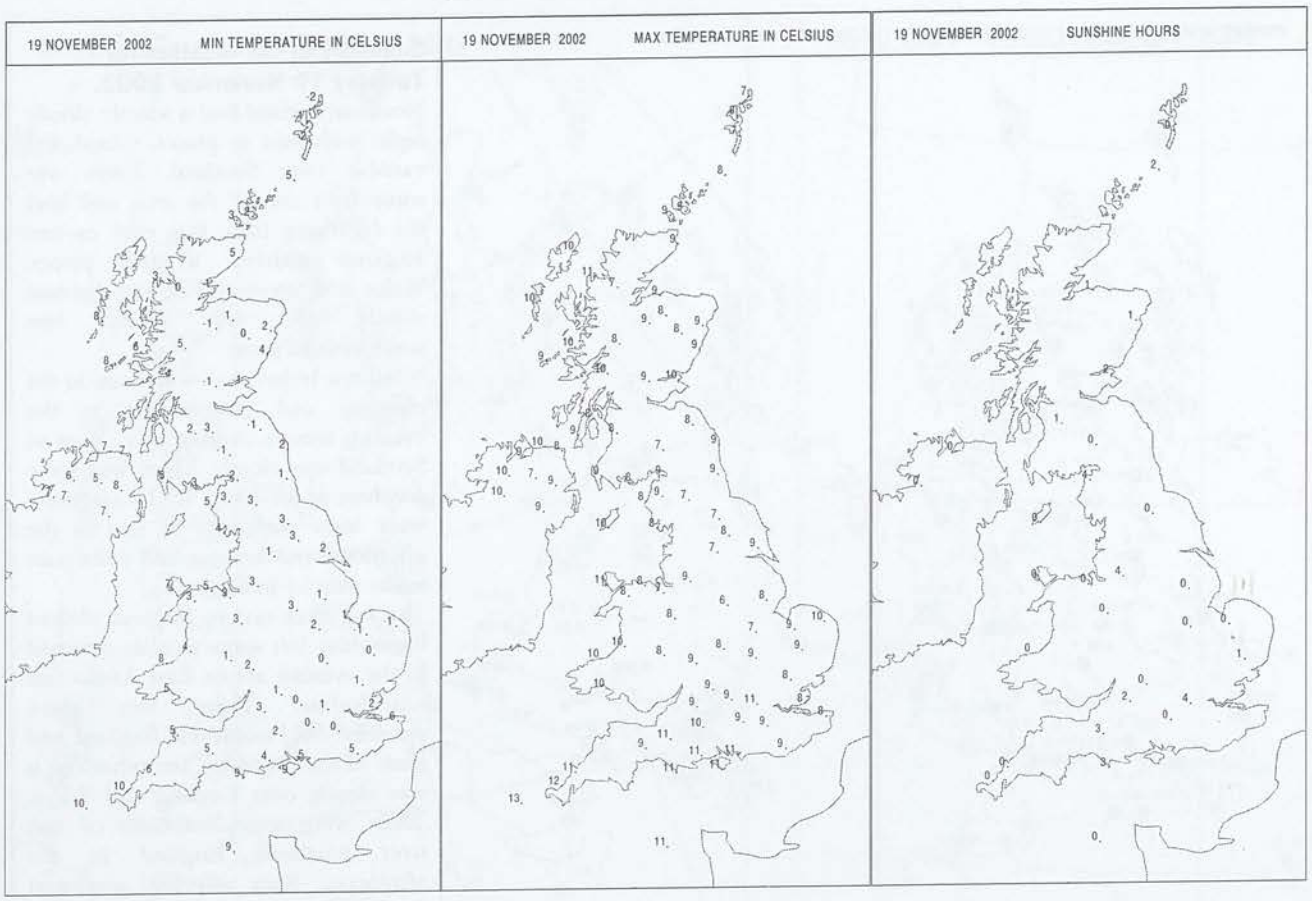

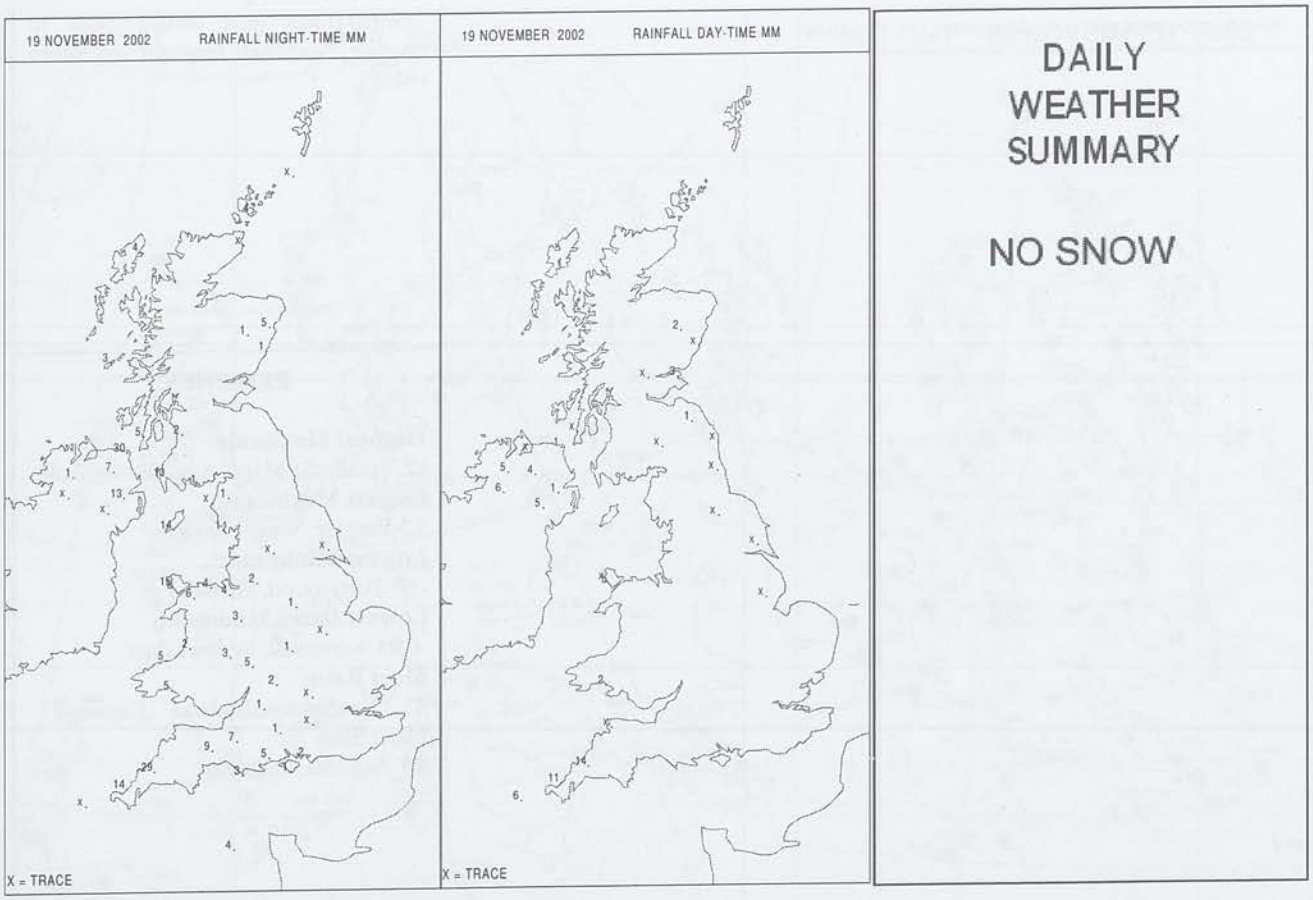

DAILY WEATHER SUMMARY

NO SNOW

Crown Copyright 2002. All Rights Reserved

DAILY WEATHER SUMMARY

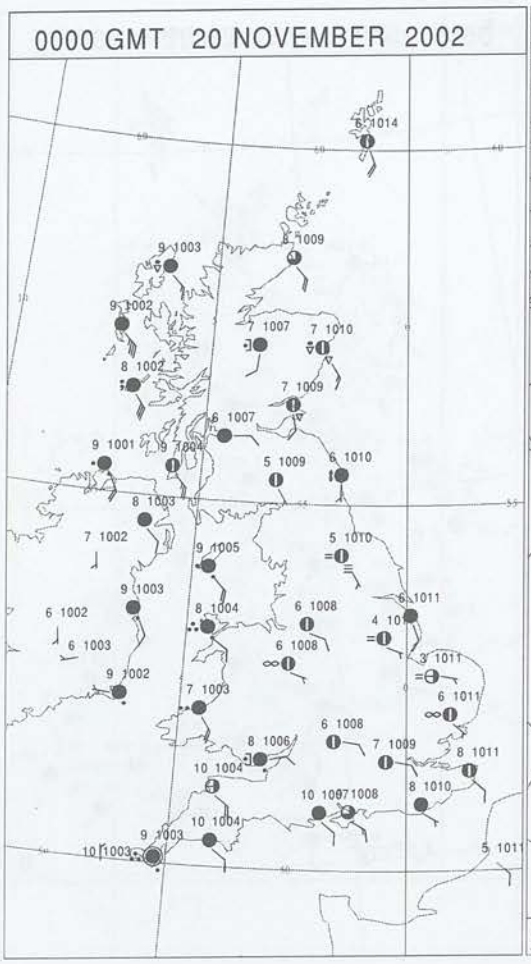



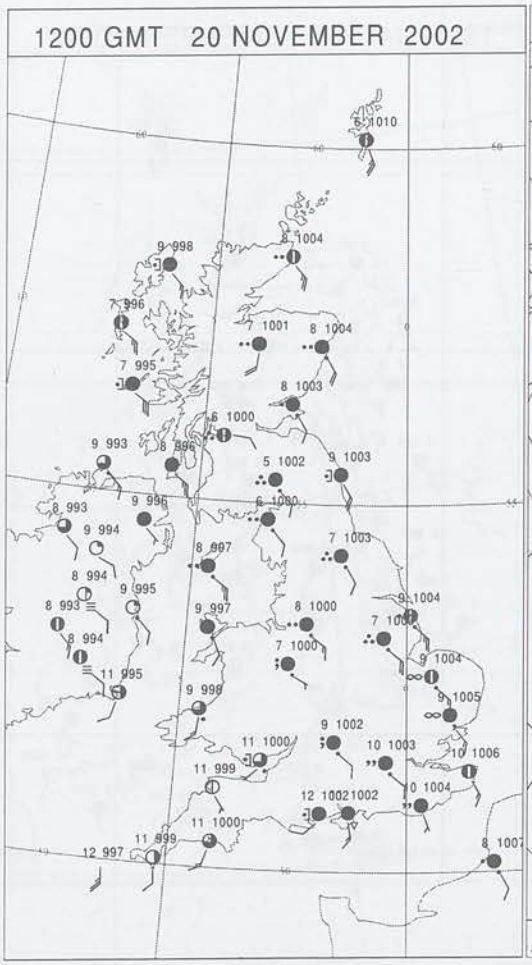



Crown Copyright 2002, All Rights Reserved

SURFACE REPORTS

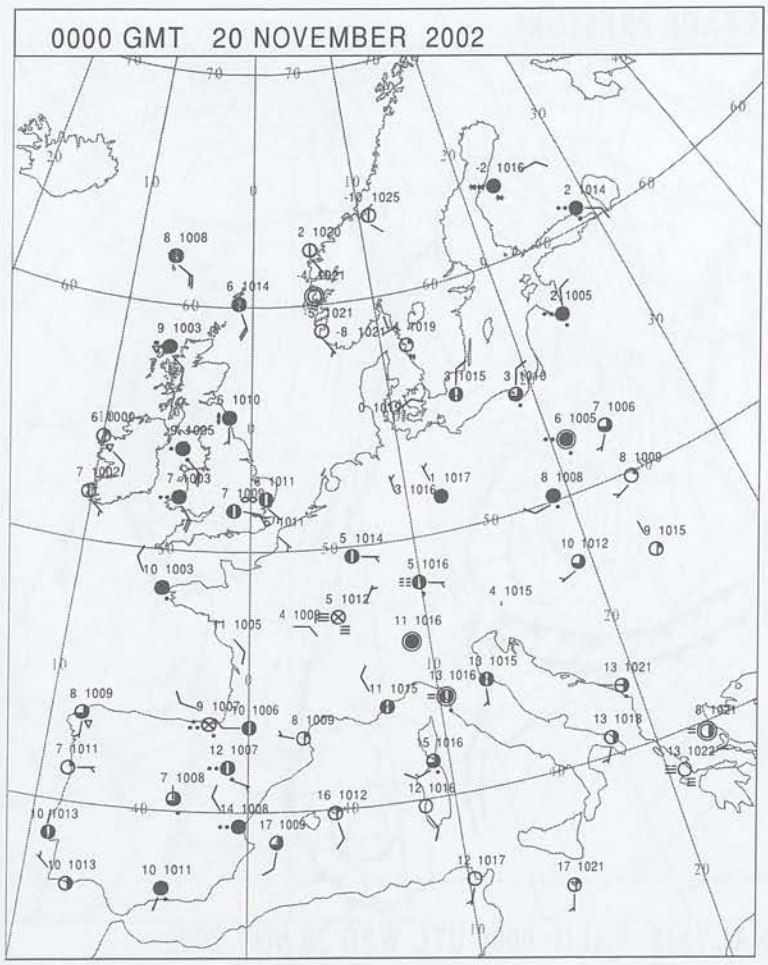

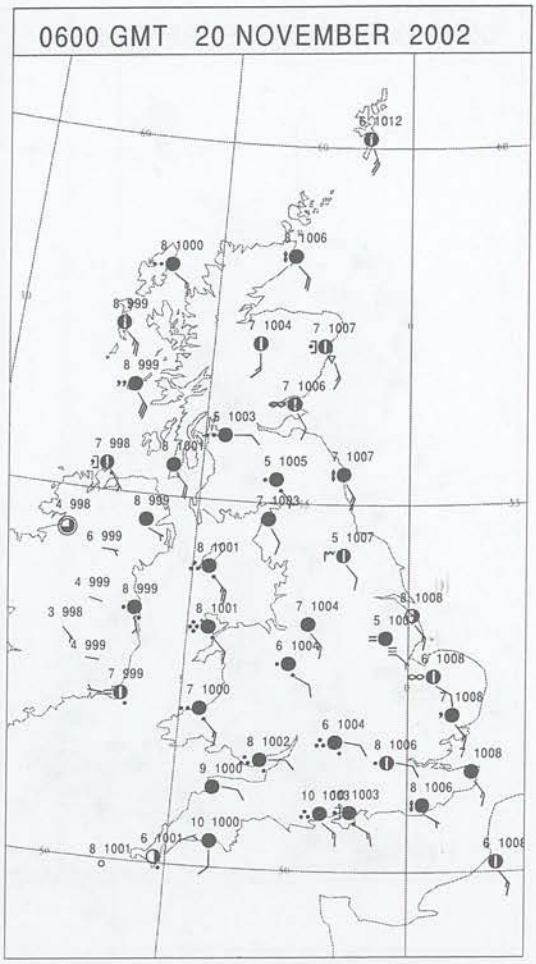

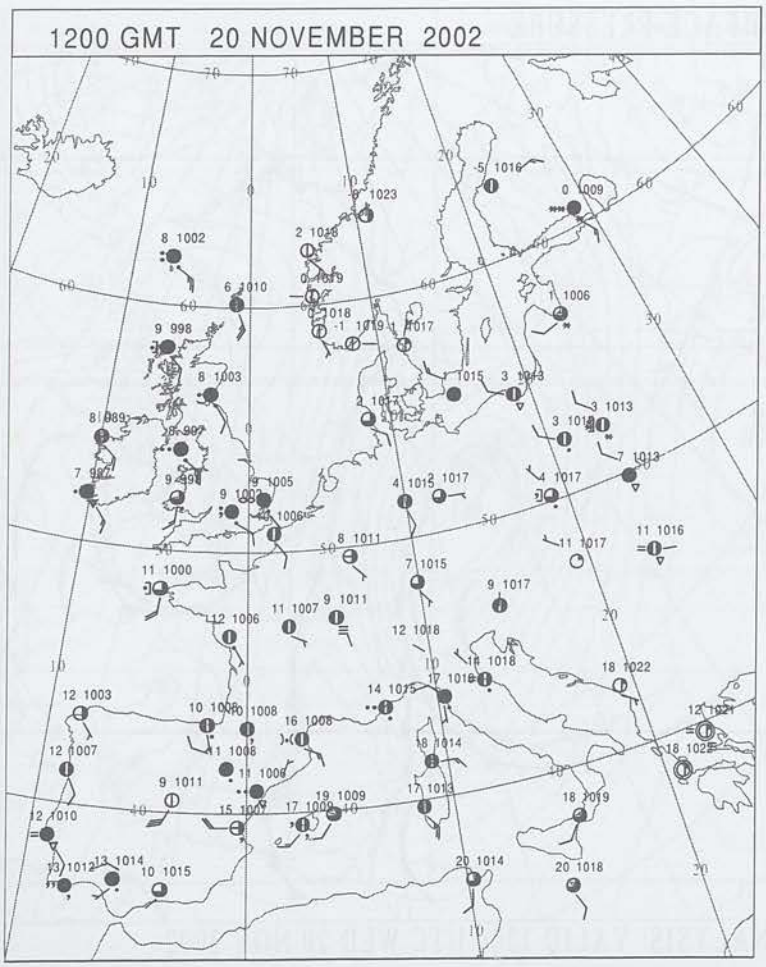

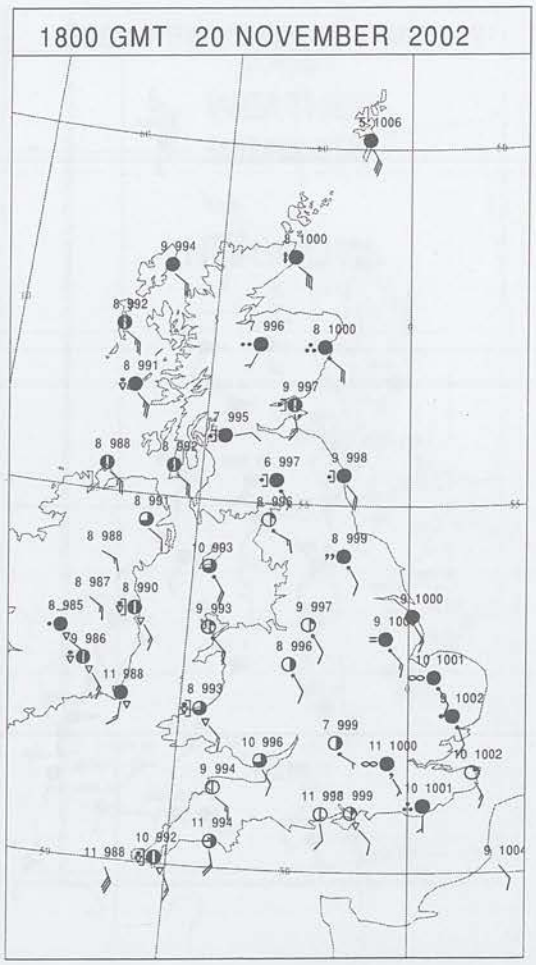

Crown Copyright 2002, All Rights Reserved

SIGNIFICANT WEATHER

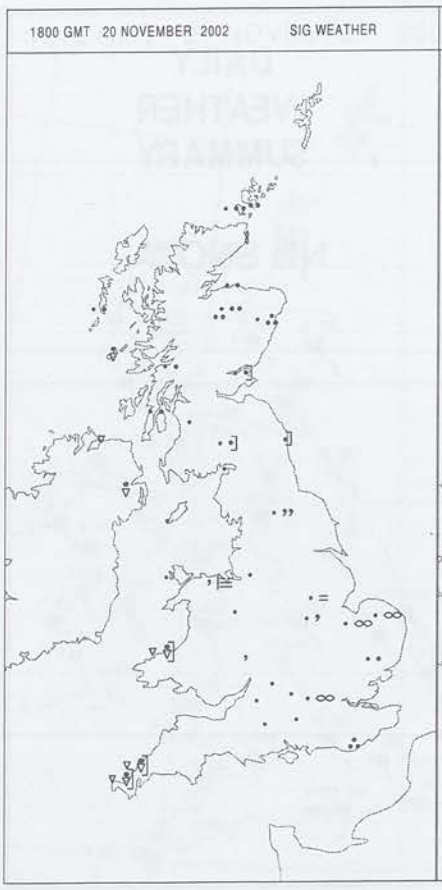

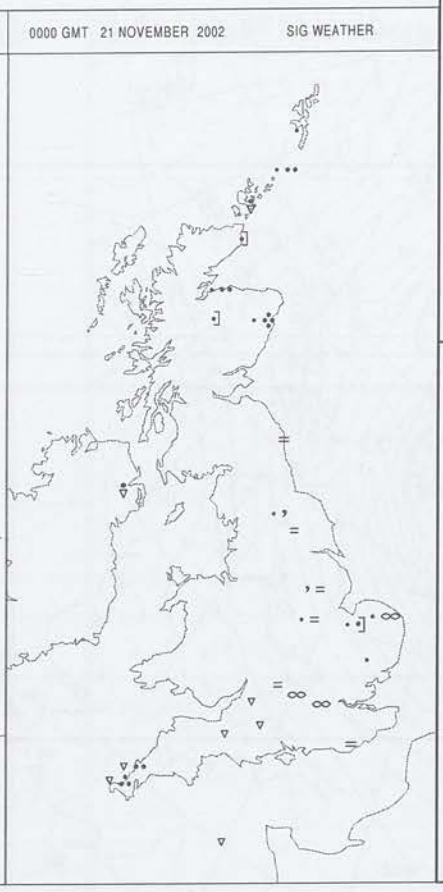

Summary of UK Weather for Wednesday 20 November 2002.

There were clear intervals with haze and mist patches across East Anglia, eastern and northeastern England during the early hours. Fog patches developed, especially in Lincolnshire and over the Pennines. Much of the United Kingdom had a cloudy night. Persistent rain across southwest England, Wales, Northern Ireland and the Irish Sea moved slowly north and east during the night.

The rain and drizzle continued to move slowly north and east across the UK, although it became light and patchy in southeast England, East Anglia and eastern England. Brighter weather with scattered showers soon followed to southwest England and Wales. It became mostly sunny across the Channel Islands. A pulse of rain moved north across southeast England and East Anglia during the evening as another area of rain arrived in southwest England. It remained foggy across the Pennines. Wind gusts reached 50 knots over the exposed parts of eastern Scotland and around the Isles of Scilly and southwest England during the evening.

Afternoon temperatures were near normal but it was mild across southern England and the Channel Islands.

EXTREMES

Highest Maximum:
12.9 Hurn, Dorset
Lowest Maximum:
6.6 Lerwick, Shetland
Lowest Minimum:
0.3 Strathallan Airfield, Perthshire (In Taysi
Lowest Grass Minimum:
-3.2 Honington, Suffolk
Most Rain:
36.4 Dyce, Aberdeenshire
Most Sun:
5.5 Guernsey Airport, Guernsey

Crown Copyright 2002, All Rights Reserved

Wednesday 20 November 2002

DAILY CLIMATE DATA

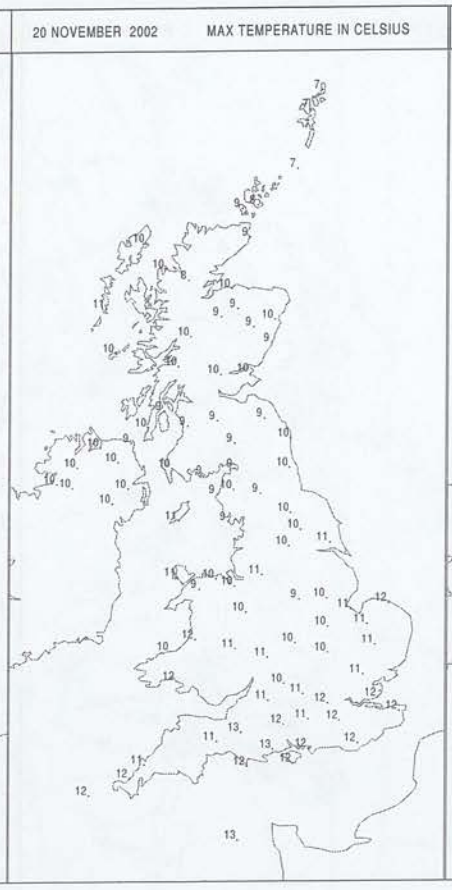

DAILY
WEATHER
SUMMARY

NO SNOW

Crown Copyright 2002. All Rights Reserved

DAILY WEATHER SUMMARY

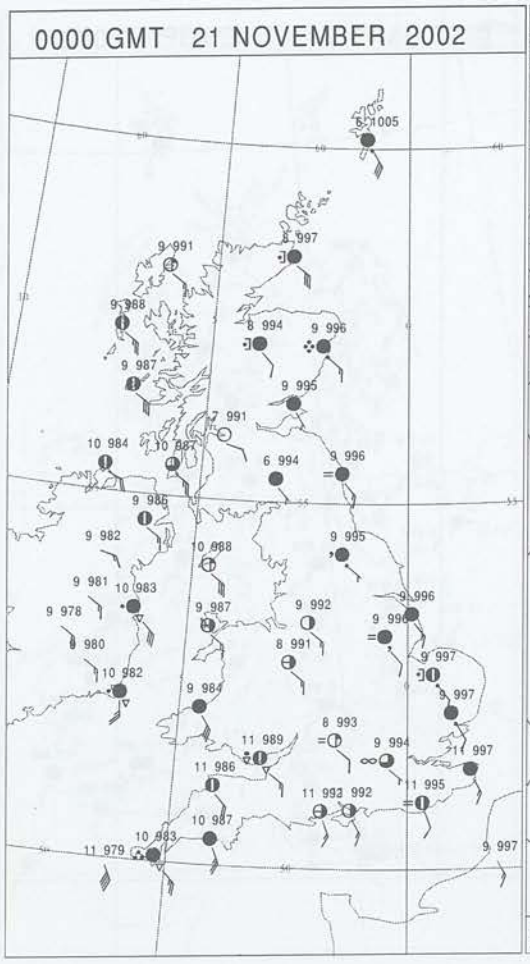



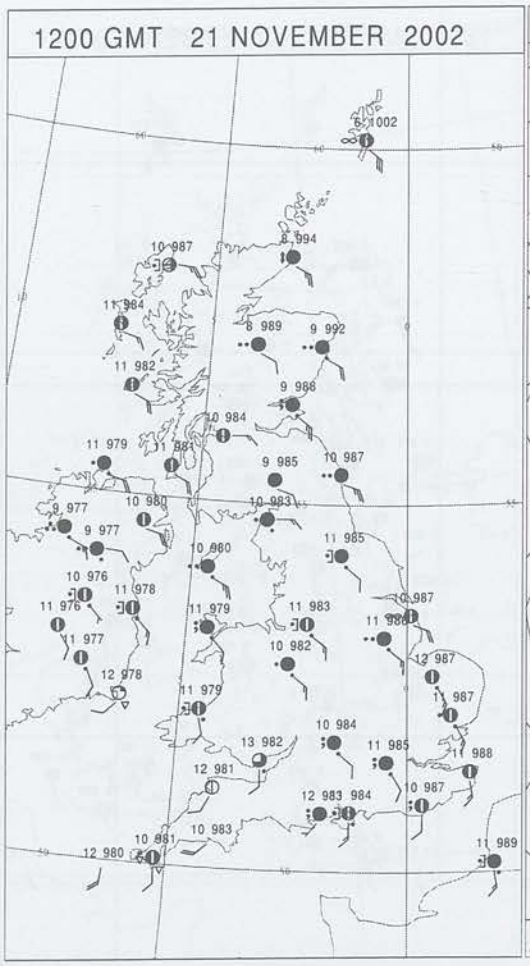

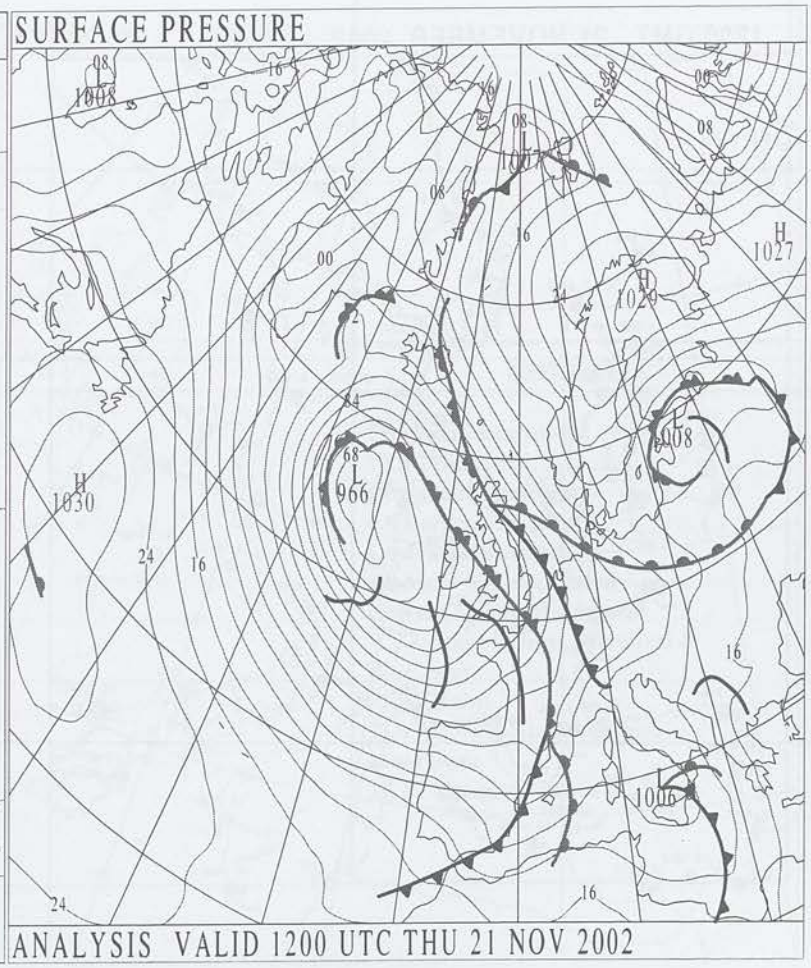

Crown Copyright 2002. All Rights Reserved

SURFACE REPORTS

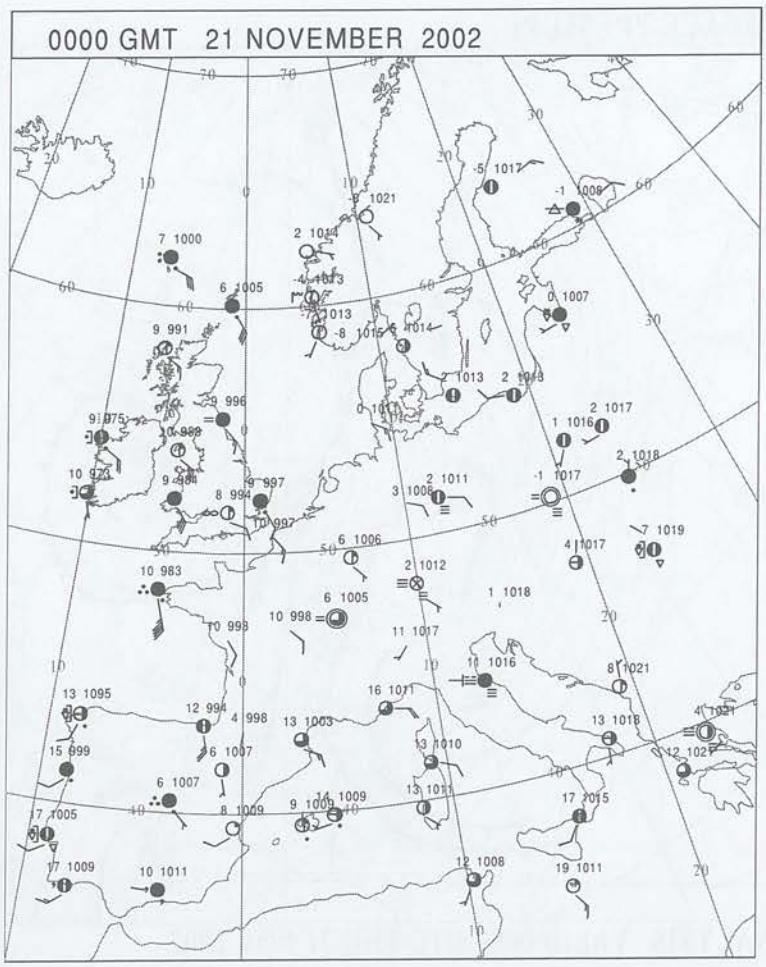

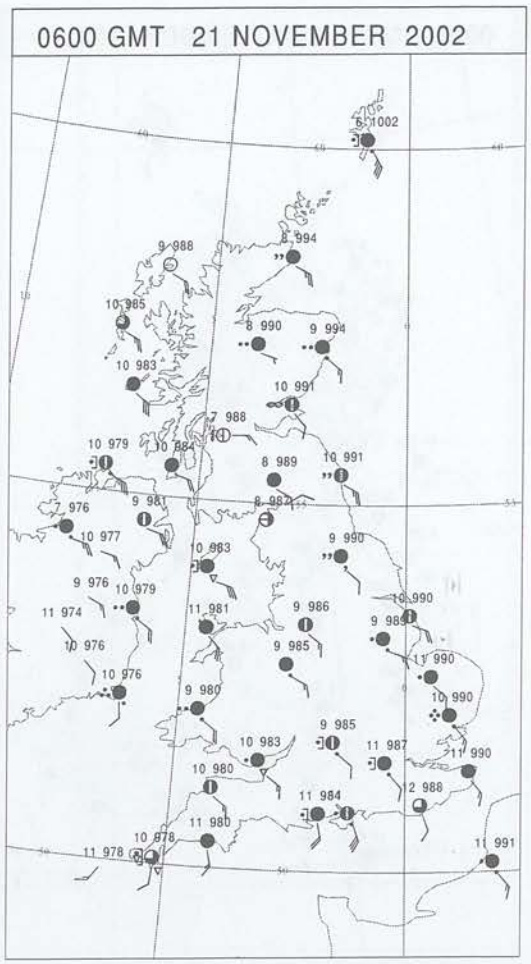

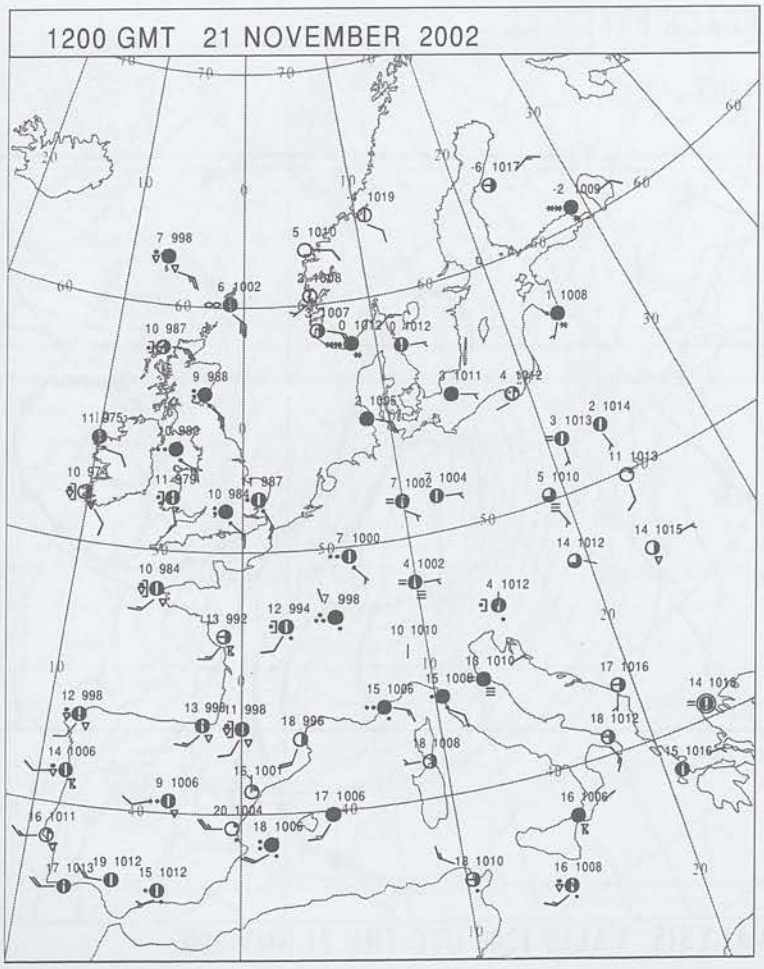

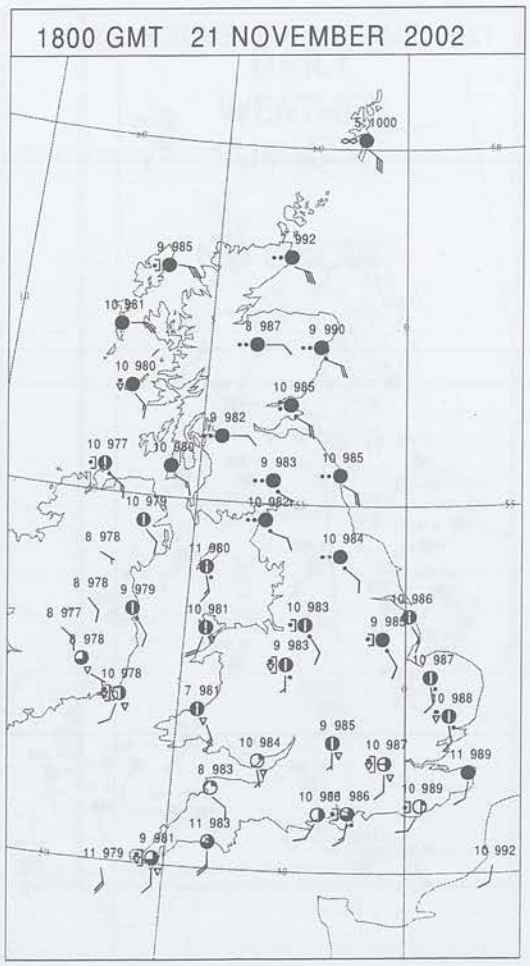

Crown Copyright 2002. All Rights Reserved

SIGNIFICANT WEATHER

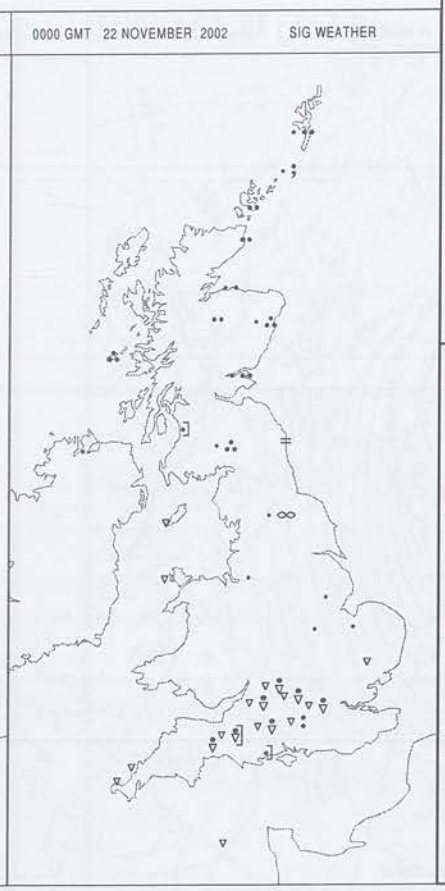

Summary of UK Weather for Thursday 21 November 2002.

A dry start over much of the UK, although it was rather on the cloudy side and quite windy too with a fresh southeasterly wind. Eastern Scotland had some rain during the night and the wind touched gale force in some places in the northeast of the UK. Thicker cloud and rain, some heavy, in the southwest in the early hours pushed steadily northeastwards to reach N Ireland, mid-Wales and southeast England by around dawn, and the rest of England and Wales by midday. This rain eventually merged with the rain over Scotland, continuing northwards through the afternoon and evening, with much of Scotland having a wet and windy end to the day with the southeast wind touching gale force in many exposed parts of northern Britain, especially the northeast. To the south of the rain-band there was a mixture of sunshine and showers, most of the showers in southwestern parts of England, and then longer, clearer spells developed during the evening, especially over parts of Wales, the midlands and E Anglia. Temperatures were generally around the seasonal normal.

EXTREMES

Highest Maximum:
13.5 Trawsgoed, Dyfed
Lowest Maximum:
6.4 Lerwick, Shetland
Lowest Minimum:
3.9 Moel-Y-Crio, Clwyd
Lowest Grass Minimum:
-1.3 Great Malvern, Hereford & Worcester
Most Rain:
33.0 Aboyne, Aberdeenshire
Most Sun:
3.6 St Mawgan, Cornwall

Crown Copyright 2002, All Rights Reserved

Thursday 21 November 2002

DAILY CLIMATE DATA

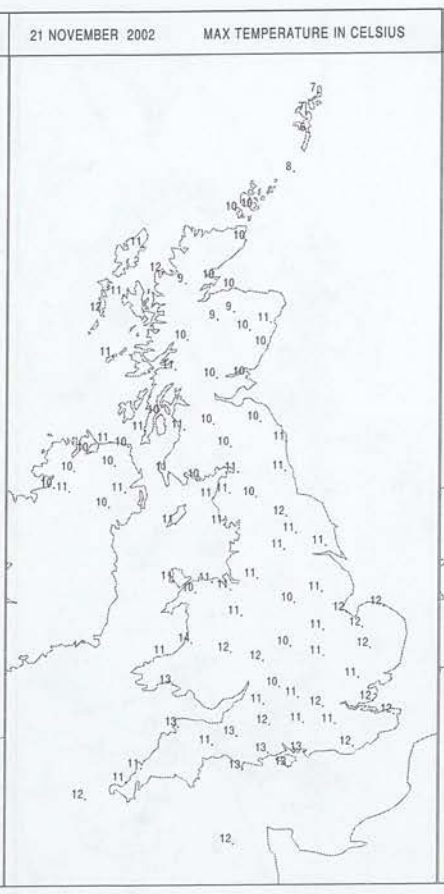

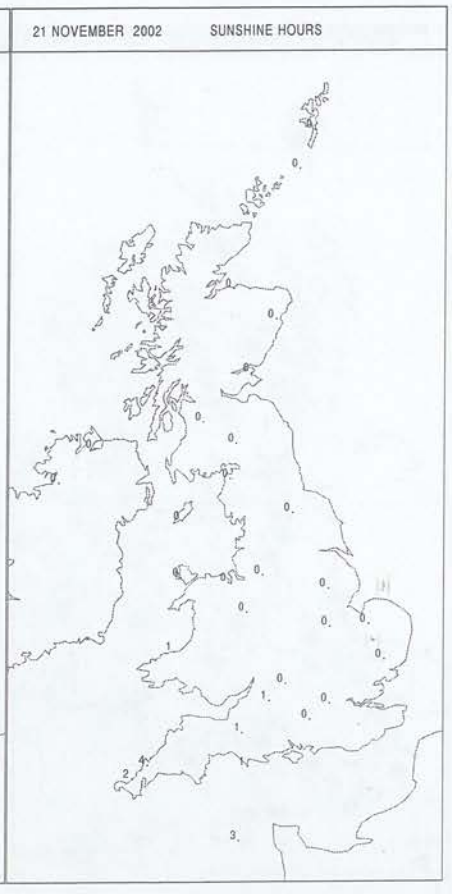

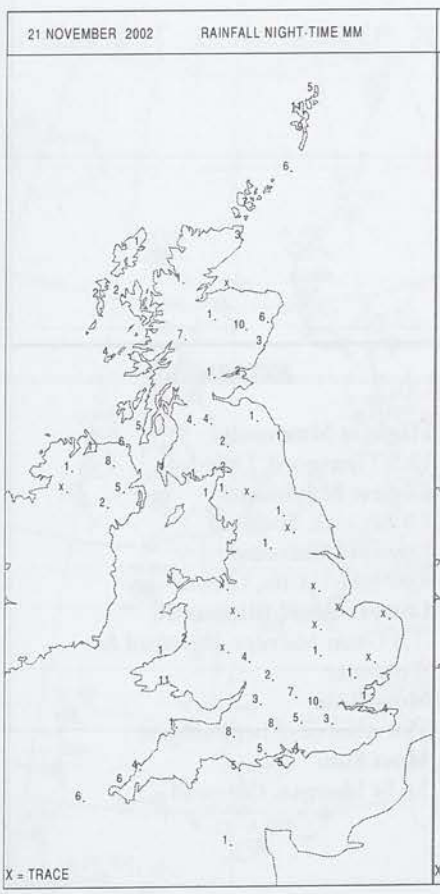

DAILY
WEATHER
SUMMARY

NO SNOW

Crown Copyright 2002. All Rights Reserved

DAILY WEATHER SUMMARY

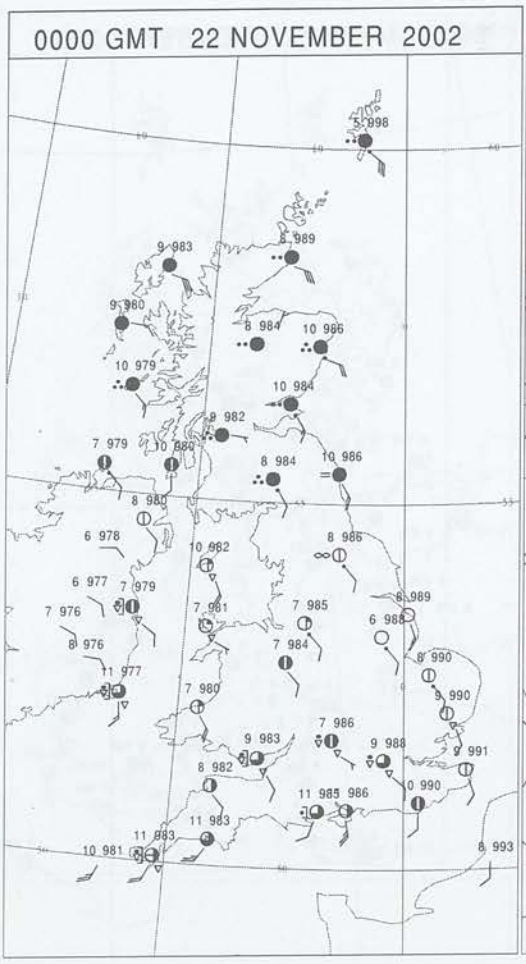

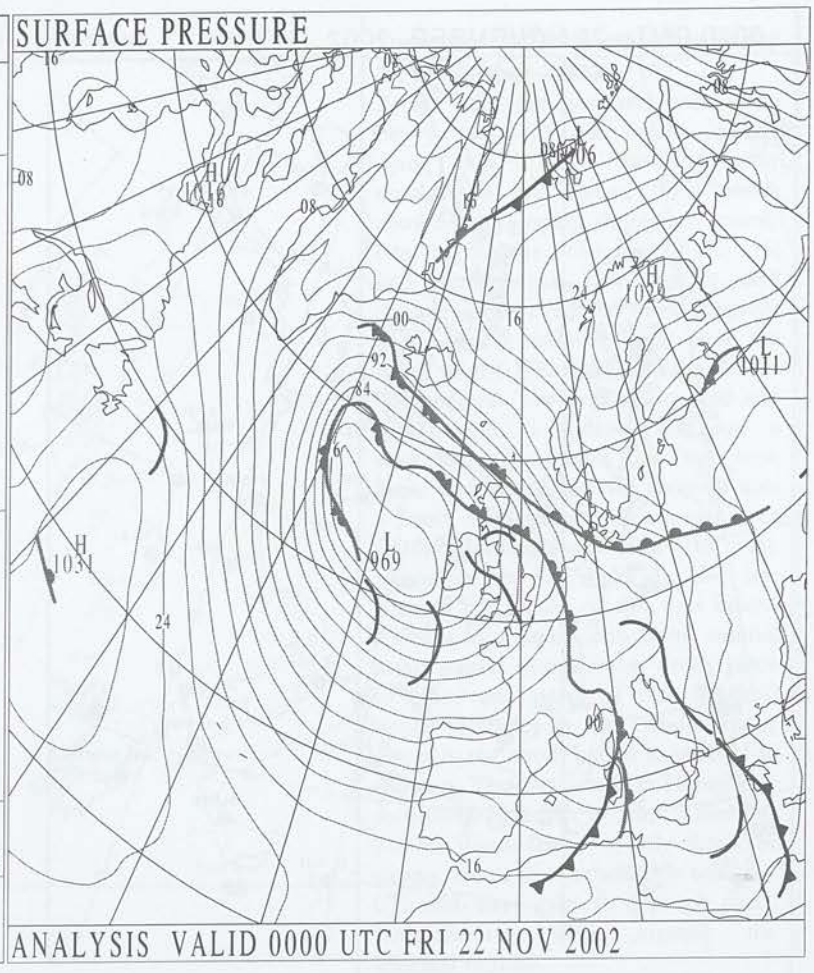

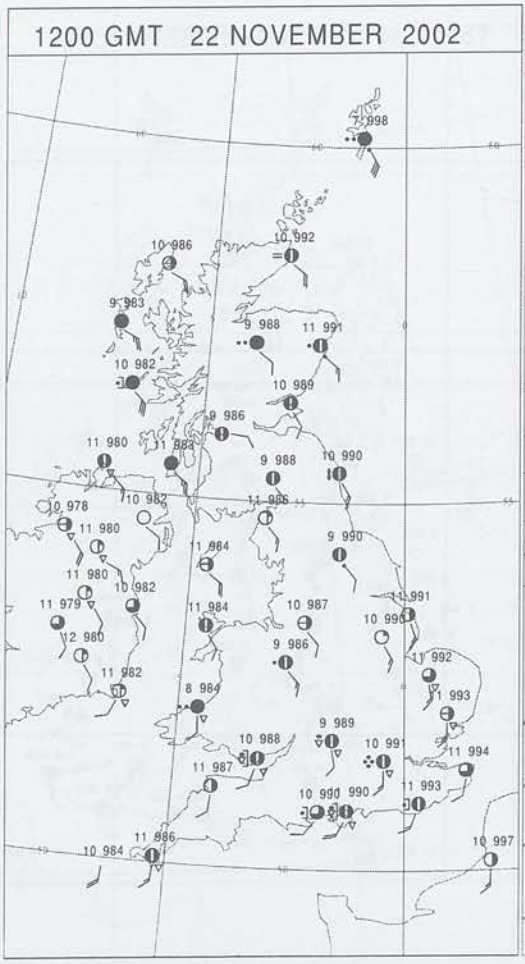

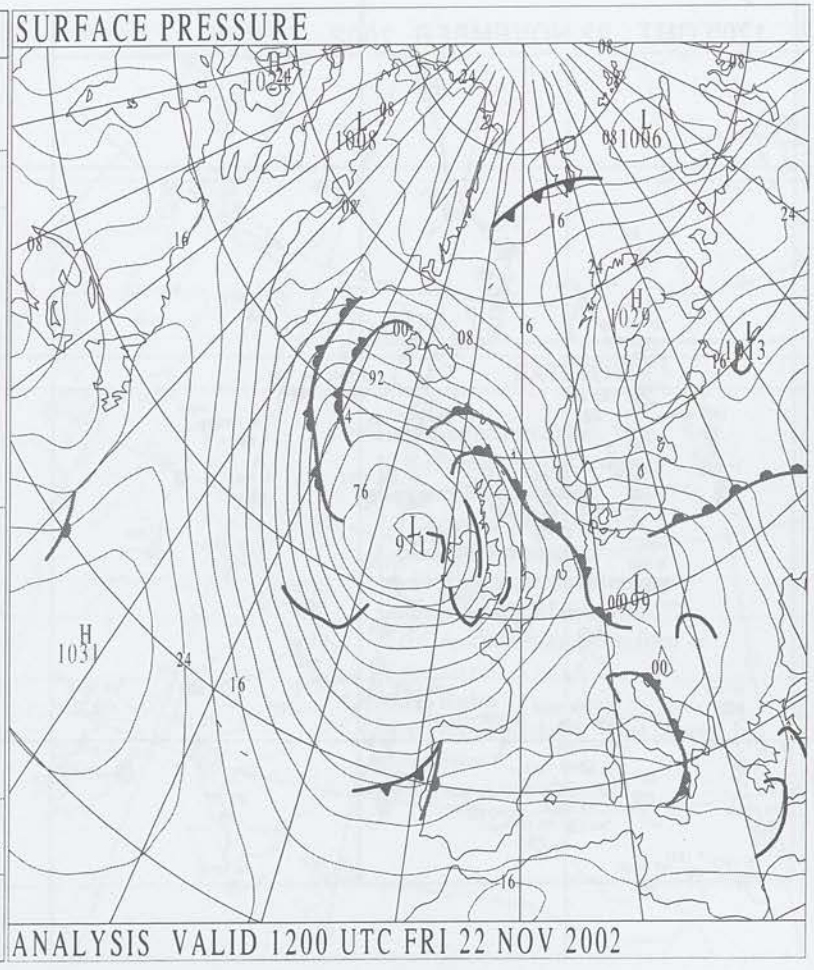

Crown Copyright 2002. All Rights Reserved

SURFACE REPORTS

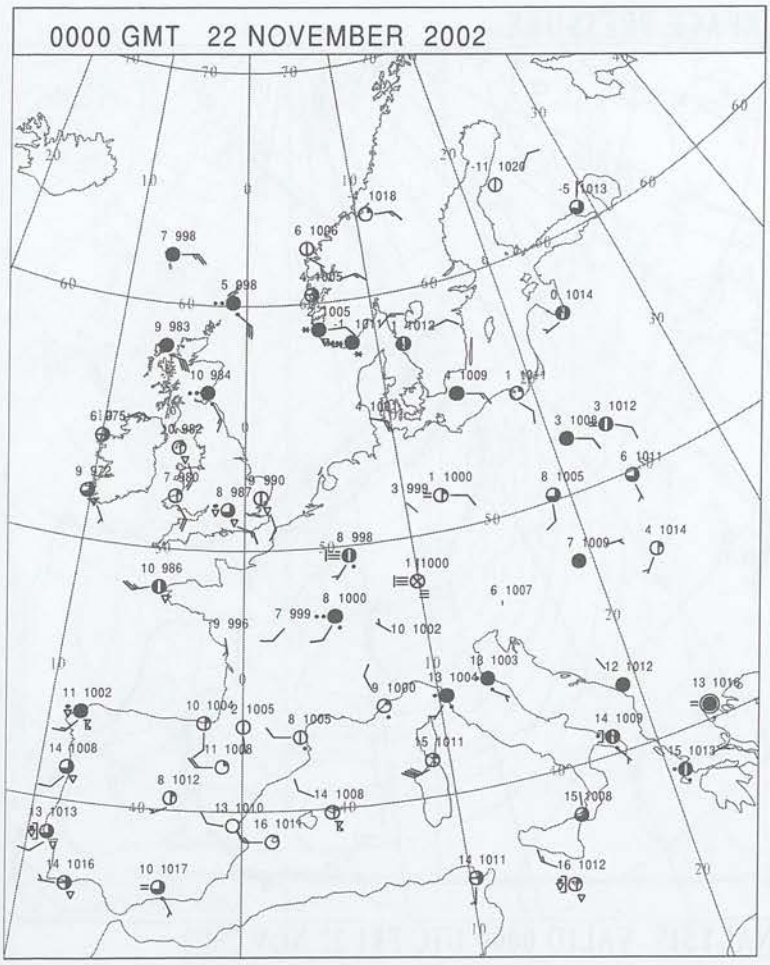

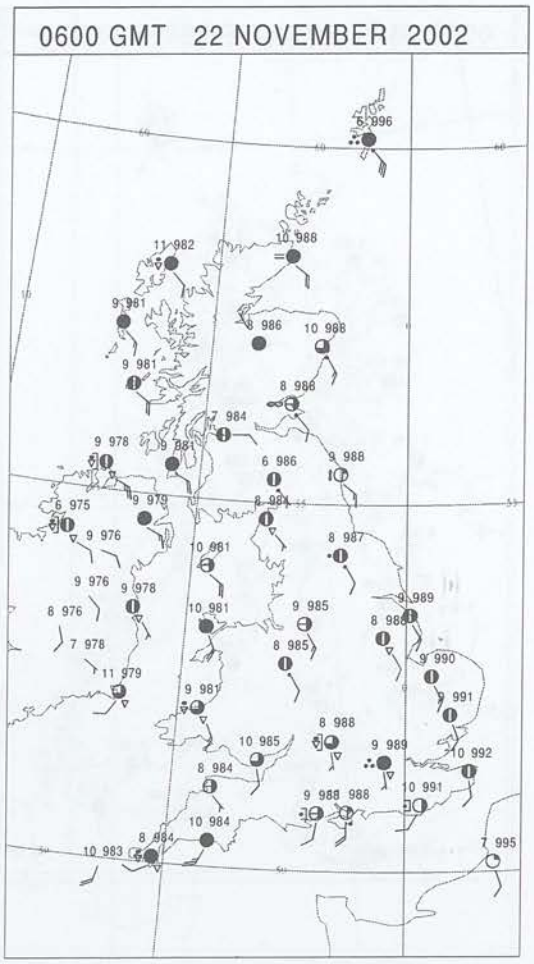

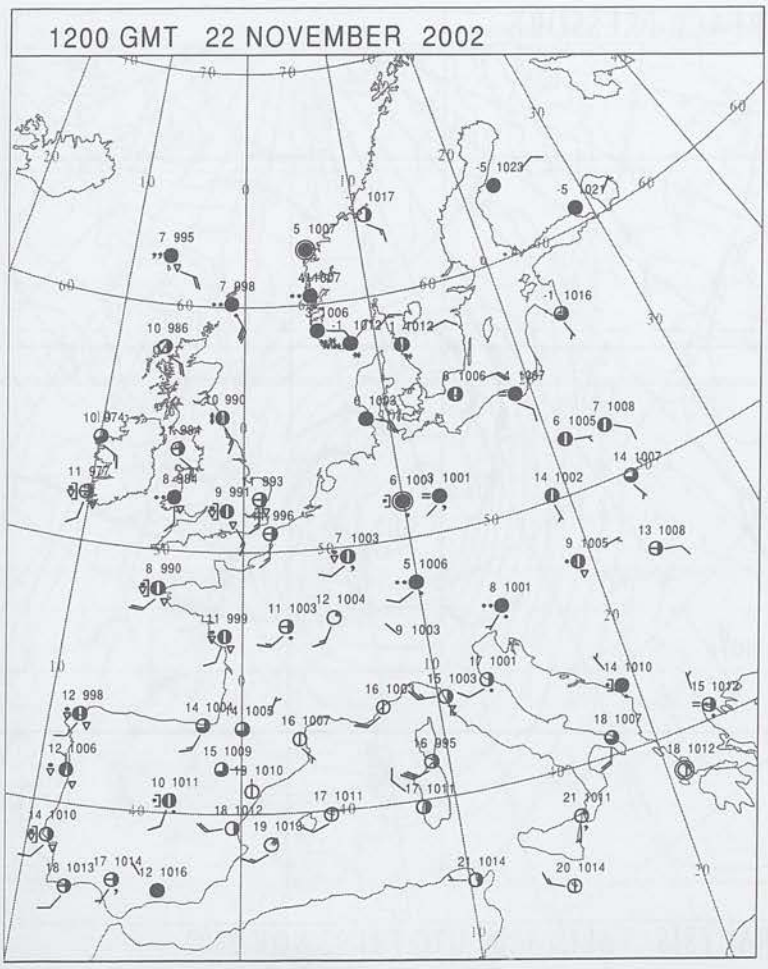

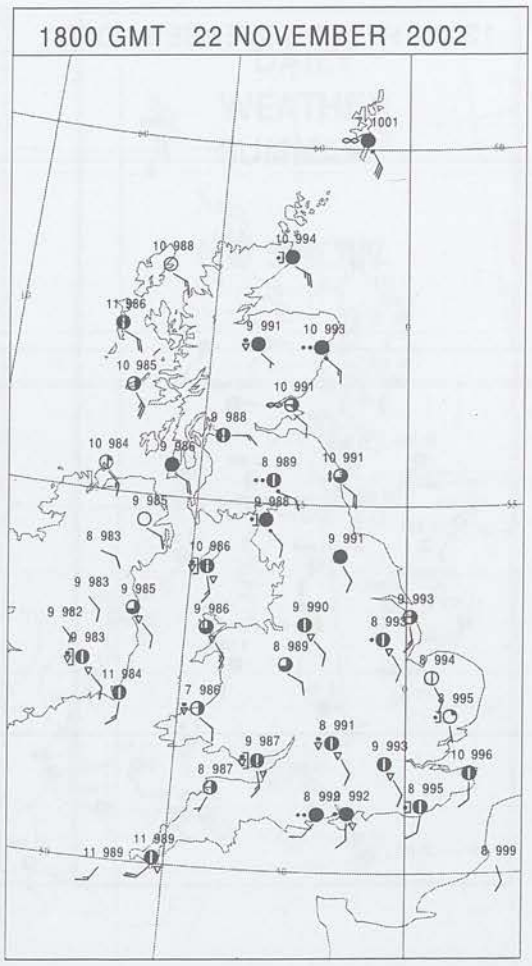

Crown Copyright 2002. All Rights Reserved

SIGNIFICANT WEATHER

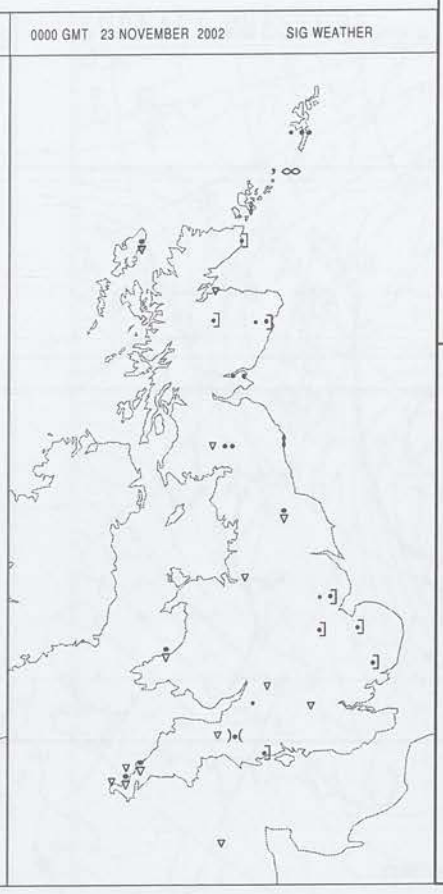

Summary of UK Weather for Friday 22 November 2002.

A wet start for Scotland with some heavy bursts of rain locally, mostly dying out and moving away northwards by dawn, with some showers developing thereafter, mainly later in the day. The rest of the UK had sunshine(or clear spells) and showers. However, the most frequent and heaviest showers were over the south of the UK right through the 24 hour period. The rest of England and Wales, and N Ireland, had just a scattering of showers, but even here there were some heavier showers too; a band of showery rain moved over southern England later in the afternoon to E Anglia in the late evening and some of this was heavy. As ever in showery situations, rainfall totals varied considerably from place to place and parts of NE England stayed completely dry whilst many places in the south had at least 8mm in showers. Thorney Island in Hampshire recorded 23.8mm in the 12hrs to 2100z. Winds were mostly fresh or strong, south to southeasterly over the UK with near gales in exposed parts. Temperatures were around the seasonal normal.

EXTREMES

Highest Maximum:
12.6 Drumburgh, Cumbria
Lowest Maximum:
7.0 Lerwick, Shetland
Lowest Minimum:
3.1 St Angelo, Fermanagh
Lowest Grass Minimum:
-2.0 Great Malvern, Hereford & Worcester
Most Rain:
26.4 Thorney Island, West Sussex
Most Sun:
4.9 Jersey Airport, Jersey

Crown Copyright 2002. All Rights Reserved

Friday 22 November 2002

DAILY CLIMATE DATA

22 NOVEMBER 2002 MIN TEMPERATURE IN CELSIUS

22 NOVEMBER 2002 MAX TEMPERATURE IN CELSIUS

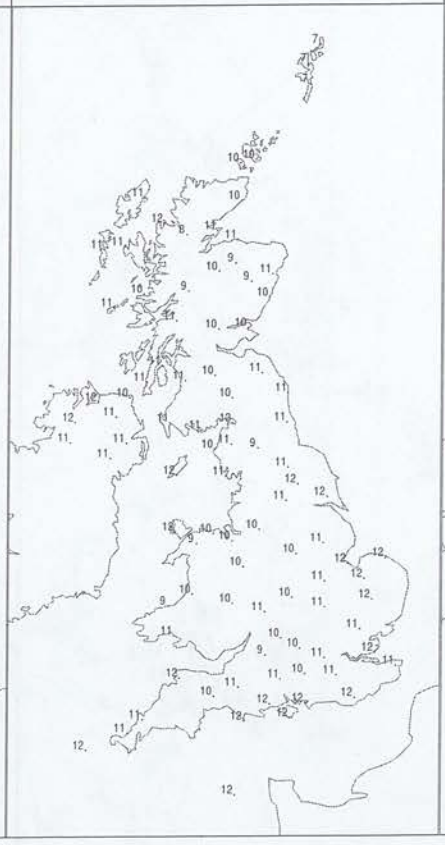

22 NOVEMBER 2002 SUNSHINE HOURS

22 NOVEMBER 2002 RAINFALL NIGHT-TIME MM

X = TRACE

22 NOVEMBER 2002 RAINFALL DAY-TIME MM

X = TRACE

DAILY WEATHER SUMMARY

NO SNOW

Crown Copyright 2002. All Rights Reserved

DAILY WEATHER SUMMARY

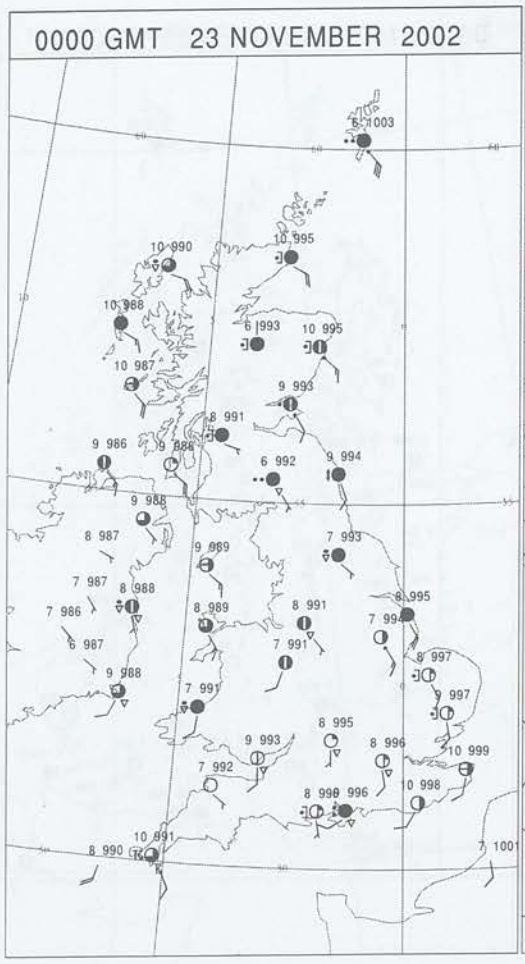

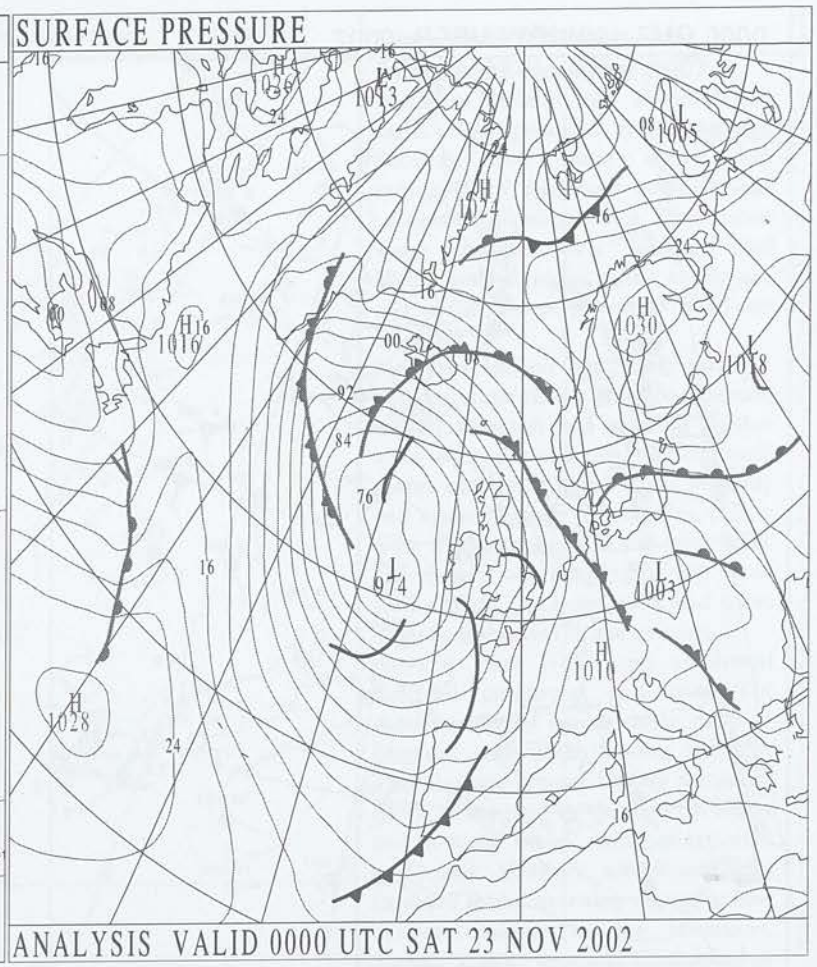

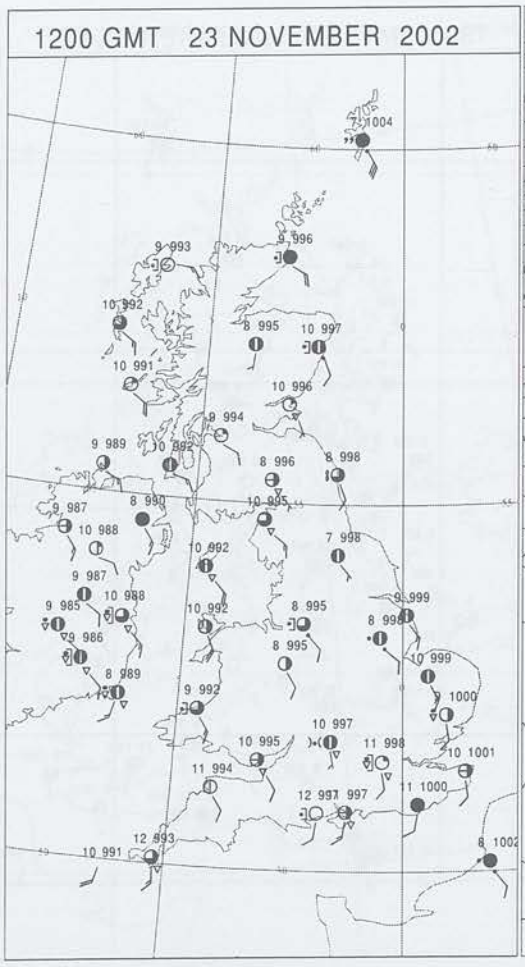

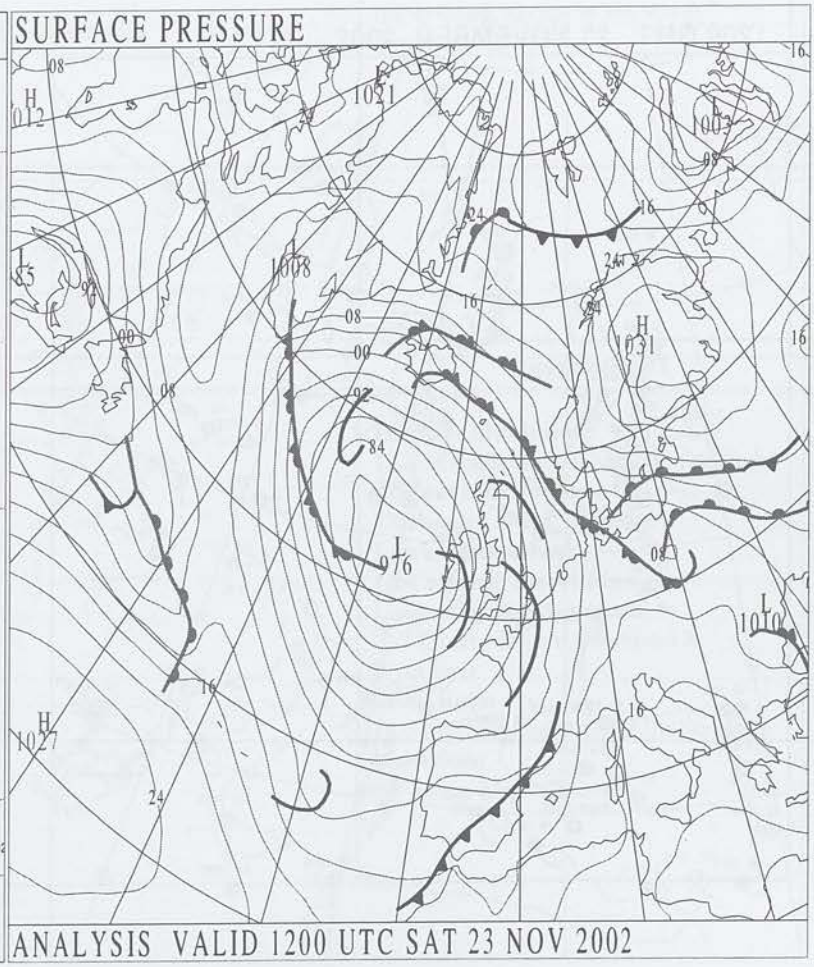

Crown Copyright 2002, All Rights Reserved

SURFACE REPORTS

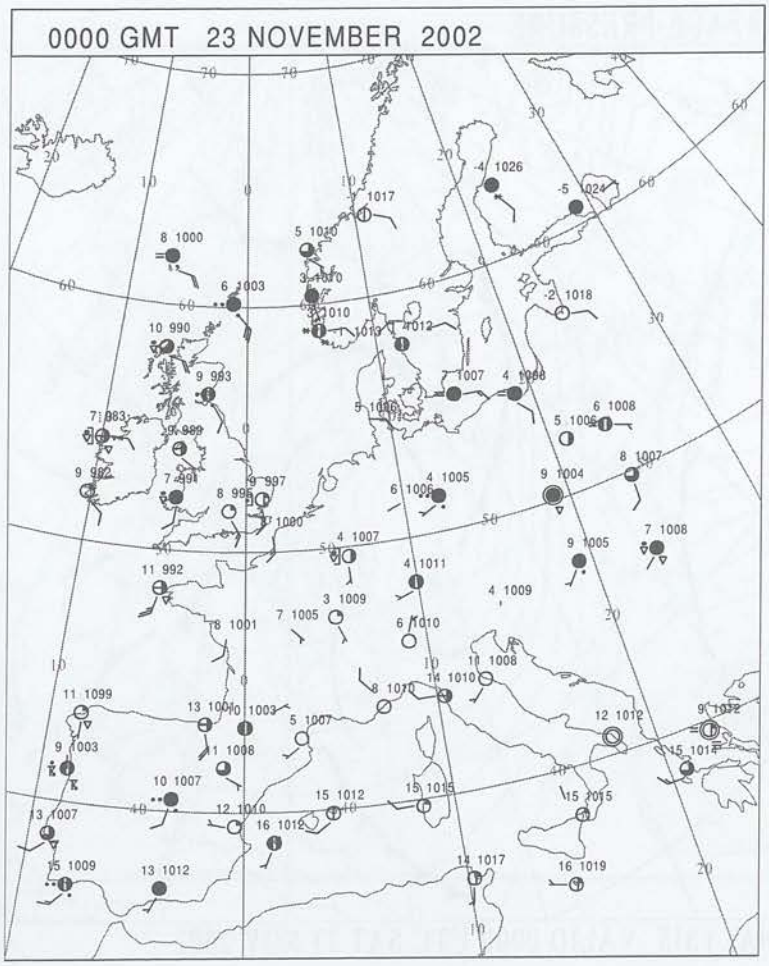

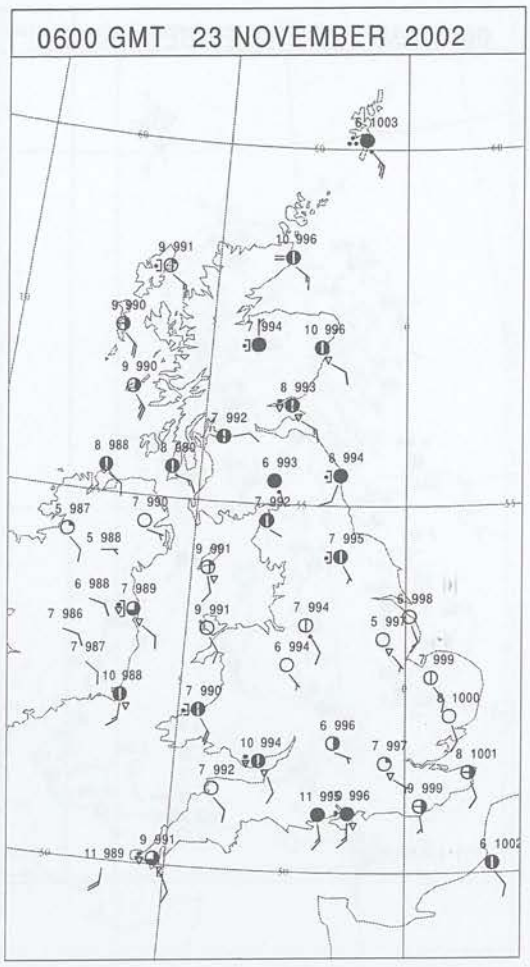

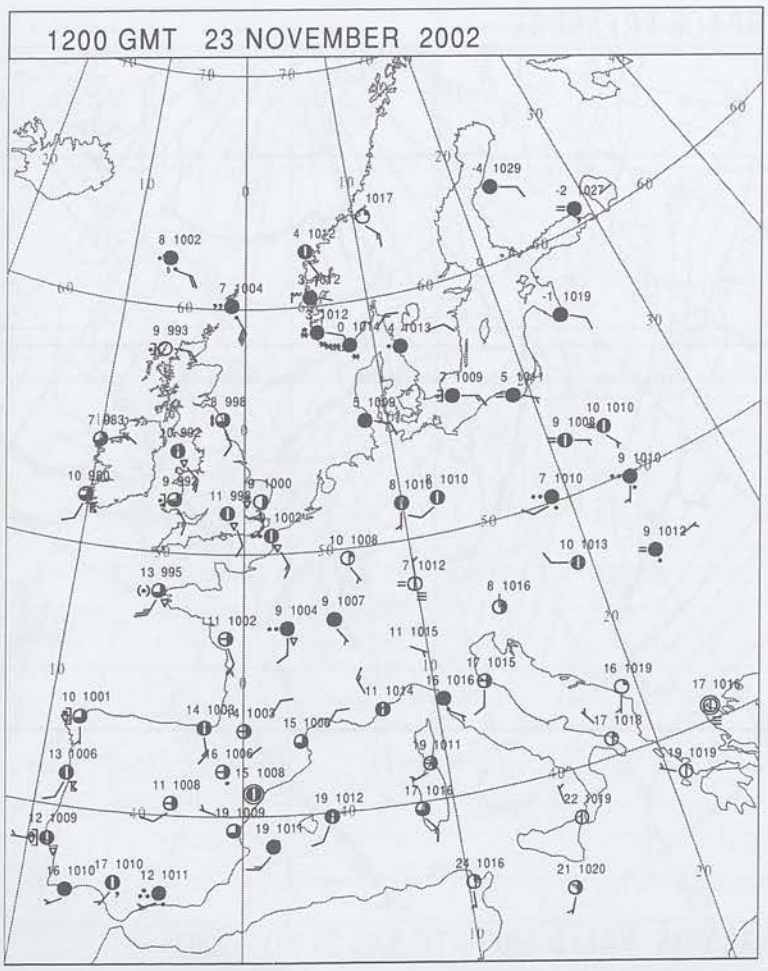

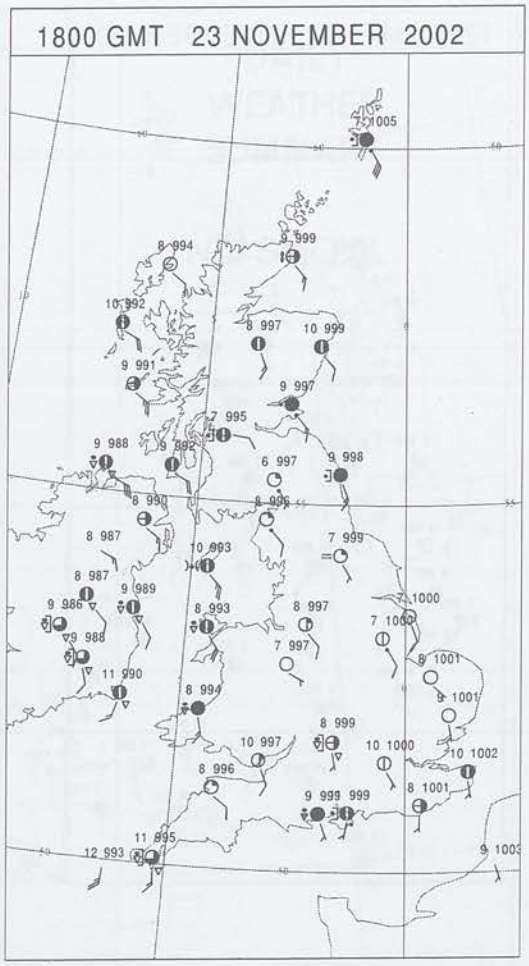

Crown Copyright 2002. All Rights Reserved

SIGNIFICANT WEATHER

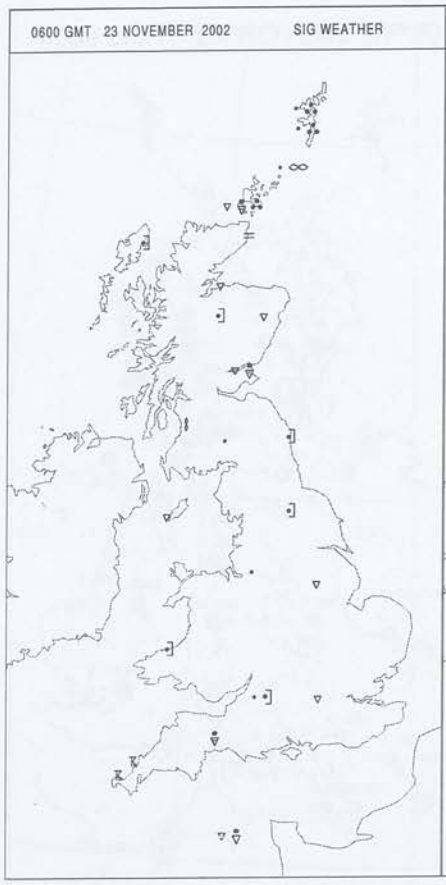

Summary of UK Weather for Saturday 23 November 2002.

Northern Ireland had a mostly dry night. Rain persisted over northeast Scotland and there were some outbreaks of rain over southern and eastern Scotland at times. There were some showers over England and Wales, with thunder in the southwest, and some rain at first over northeast England.

Northern Ireland had some sunshine but also some showers, more especially in the afternoon and evening. Further areas of persistent rain moved north across eastern Scotland in the morning and again through the evening. There were a few showers in the west while elsewhere it was mainly dry with some sunny spells. Western parts had more organised showers in the evening.

Showers over Wales and southwest England continued and bands of showers moved across other parts of England and Wales during the day. Thunder was reported along the south coast as far east as the Isle of Wight and in south Wales, with hail reported in Dorset. Showers across southeast England in the morning moved across eastern counties in the afternoon. Shower activity generally diminished in the evening, except in the south.

It was mostly mild.

EXTREMES

Highest Maximum:
12.6 St Catherines Point, Isle Of Wight
Lowest Maximum:
7.4 Bingley, West Yorkshire
Lowest Minimum:
1.7 Cranwell, Lincolnshire
Lowest Grass Minimum:
-2.2 Great Malvern, Hereford & Worcester
Most Rain:
18.0 Machrihanish, Argyll (In Strathcly
Most Sun:
6.6 Jersey Airport, Jersey

Crown Copyright 2002, All Rights Reserved

Saturday 23 November 2002

DAILY CLIMATE DATA

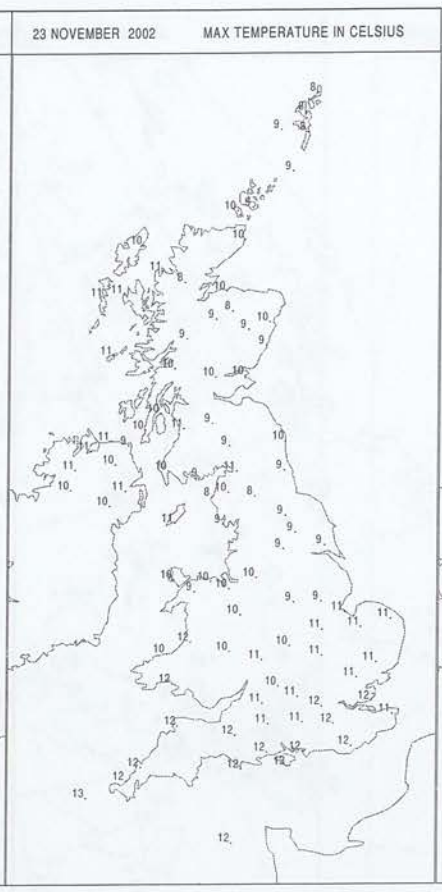

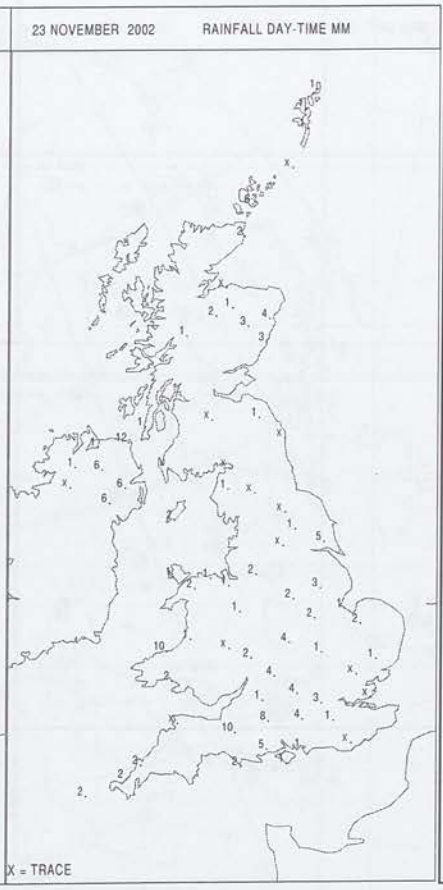

DAILY WEATHER SUMMARY

NO SNOW

Crown Copyright 2002. All Rights Reserved

DAILY WEATHER SUMMARY

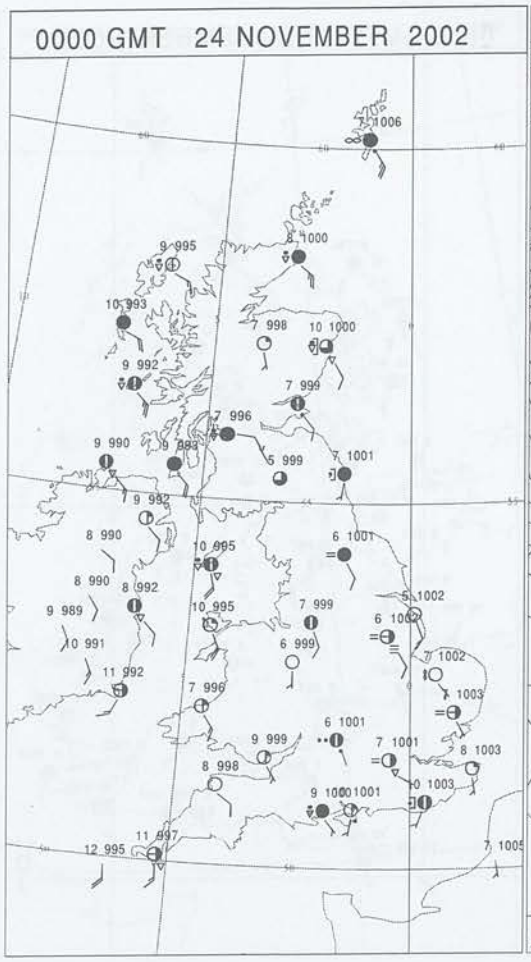



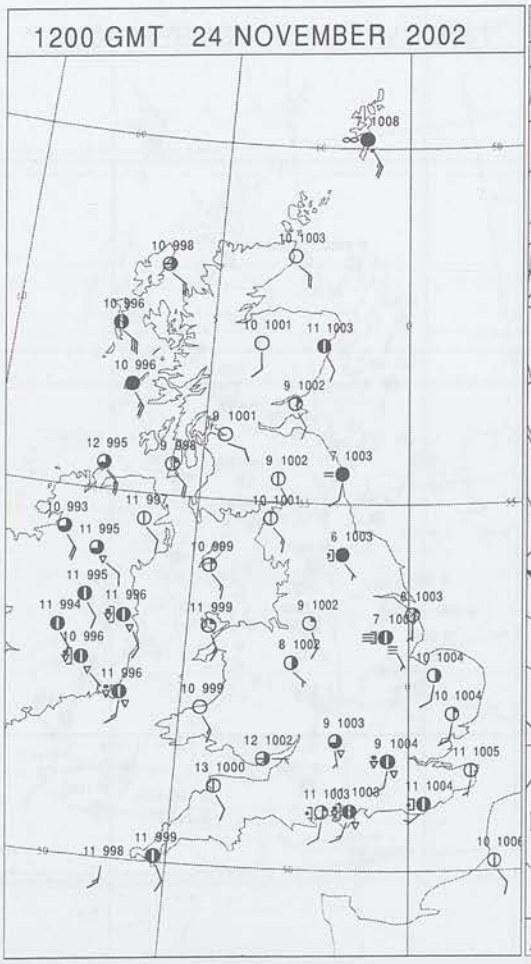

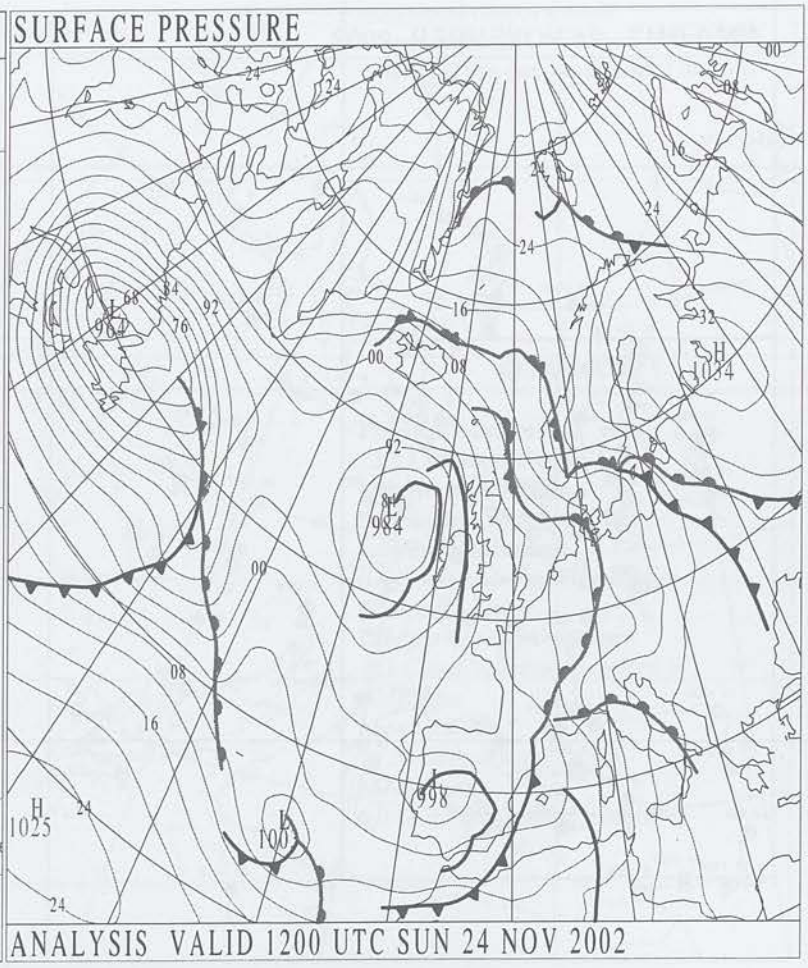

Crown Copyright 2002, All Rights Reserved

SURFACE REPORTS

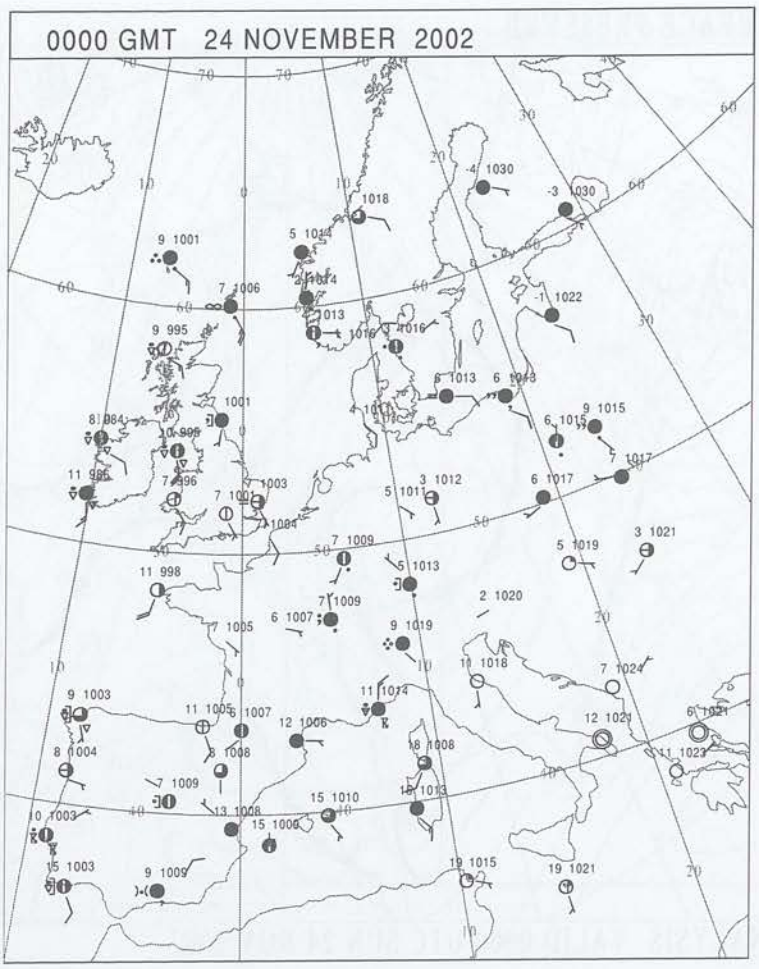

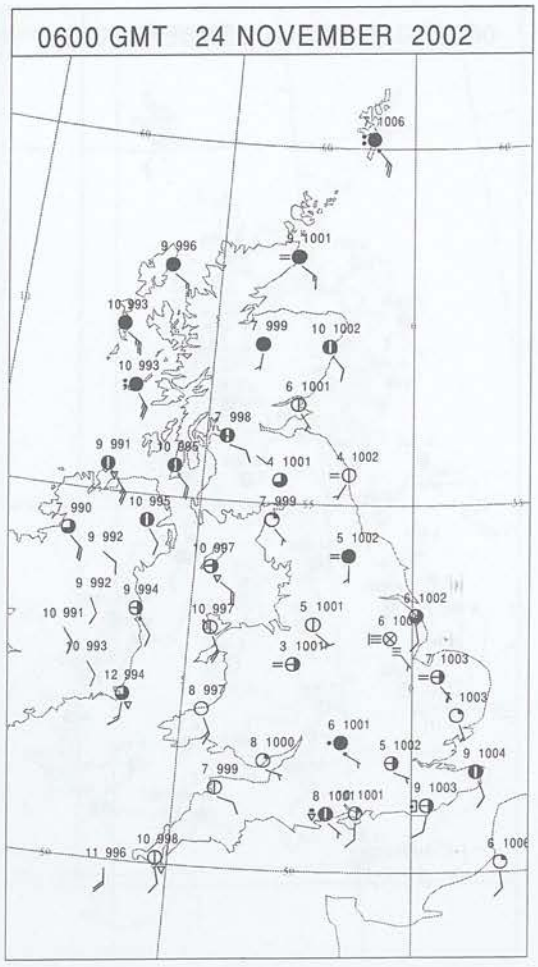

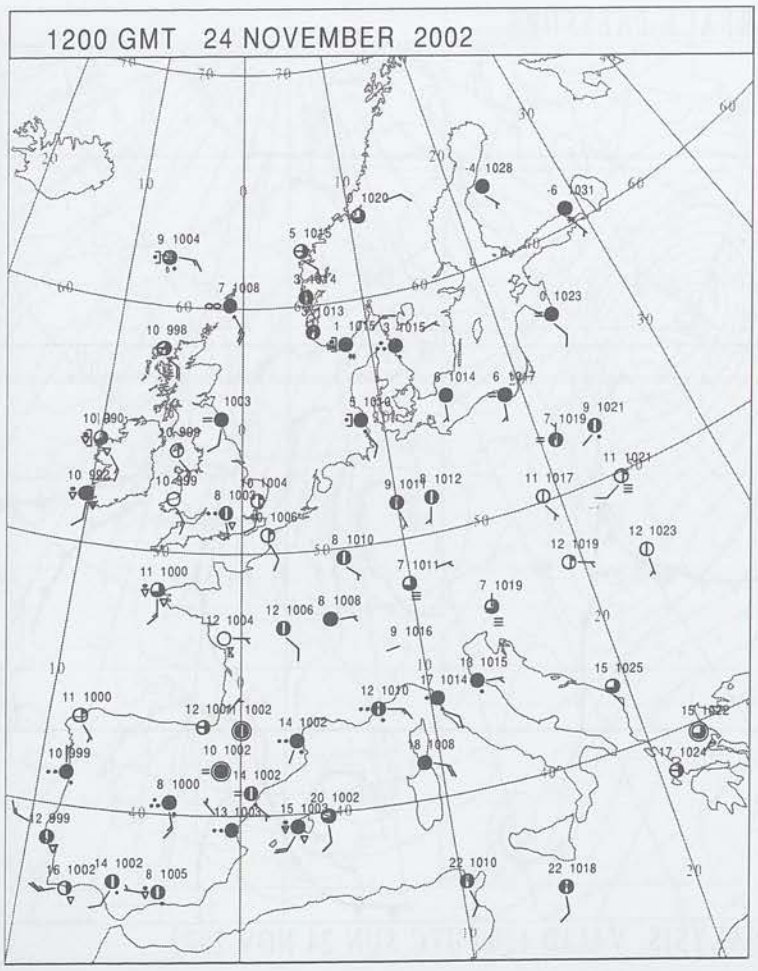

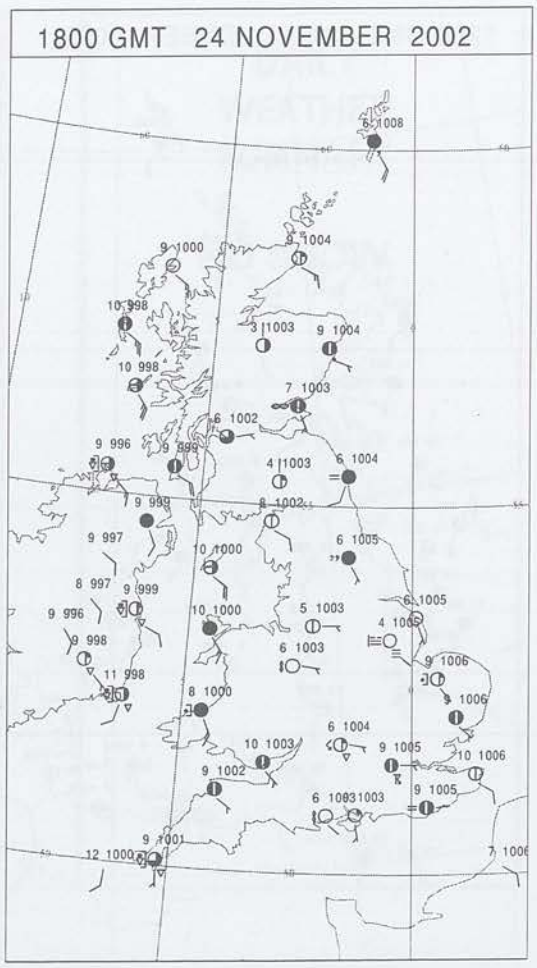

Crown Copyright 2002. All Rights Reserved

SIGNIFICANT WEATHER

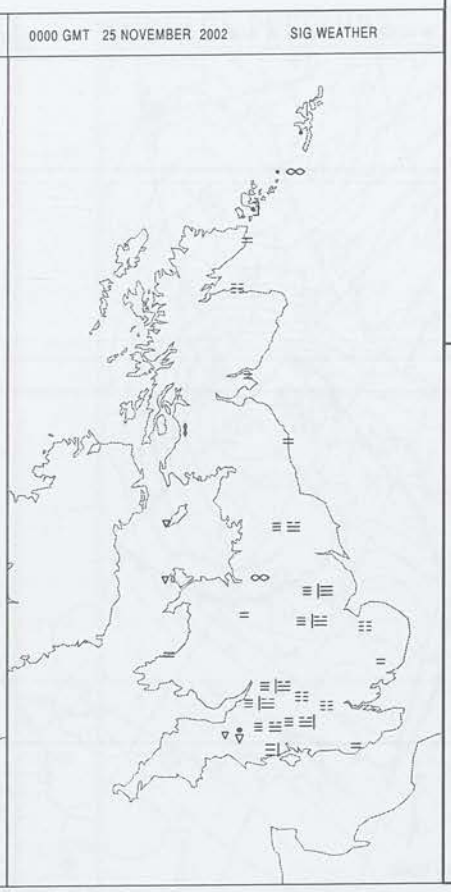

Summary of UK Weather for Sunday 24 November 2002.

Showers were evident across Scotland, Northern Ireland and central southern England overnight. Most other parts were dry. Fog formed in a number of places, chiefly over England.

The overnight fog proved slow to clear during the day and did not do so in some places, chiefly over northeast England. There were further showers across central southern England, and these extended into parts of the Midlands during the morning. Showers also affected southeast England, and southwestern parts of England and Wales in the afternoon. The showers were heavy, and locally thundery. Remaining areas of England and Wales remained largely dry with some sunny spells. East Anglia saw some showers during the evening.

For Northern Ireland, there were also showers, mostly over the east of the province in the morning, but these became more widespread later in the day. There were some sunny spells between the showers.

Much of Scotland had a dry and bright day with some sunshine. Northeastern parts though, including the Northern Isles, were rather cloudy with occasional rain or drizzle.

It was generally mild, but rather cold where the fog persisted during the day.

EXTREMES

Highest Maximum:
13.3 Chivenor, Devon
Lowest Maximum:
5.5 Bingley, West Yorkshire
Lowest Minimum:
0.6 Great Malvern, Hereford & Worcester
Lowest Grass Minimum:
-4.1 Great Malvern, Hereford & Worcester
Most Rain:
11.2 Hillsborough, Down
Most Sun:
6.8 Guernsey Airport, Guernsey

Crown Copyright 2002. All Rights Reserved

Sunday 24 November 2002

DAILY CLIMATE DATA

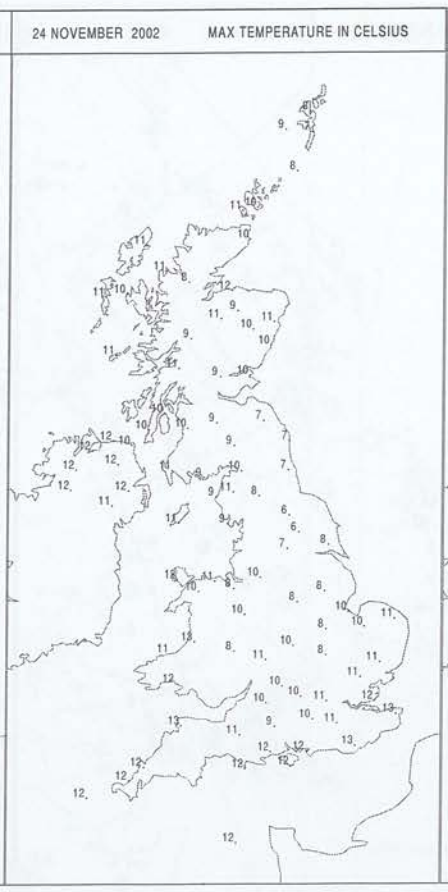

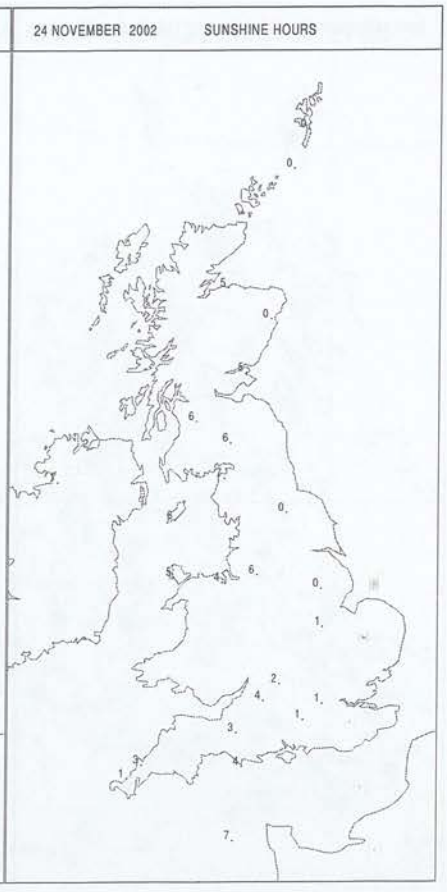

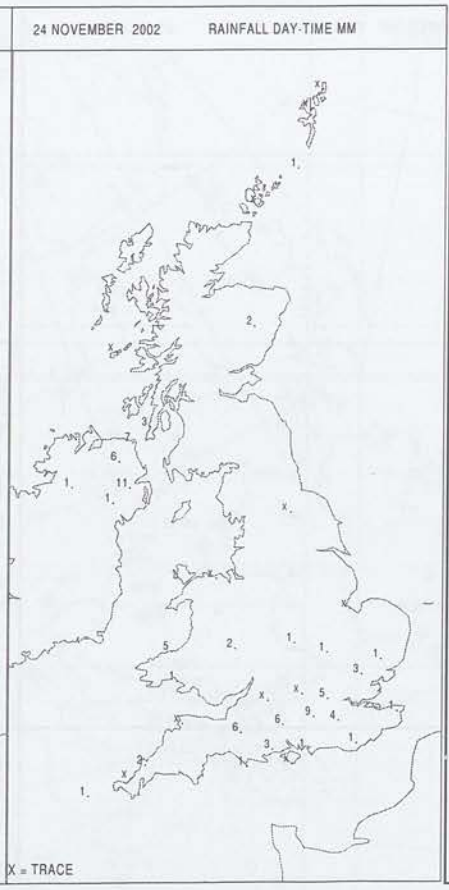

DAILY
WEATHER
SUMMARY

NO SNOW

Crown Copyright 2002, All Rights Reserved

DAILY WEATHER SUMMARY

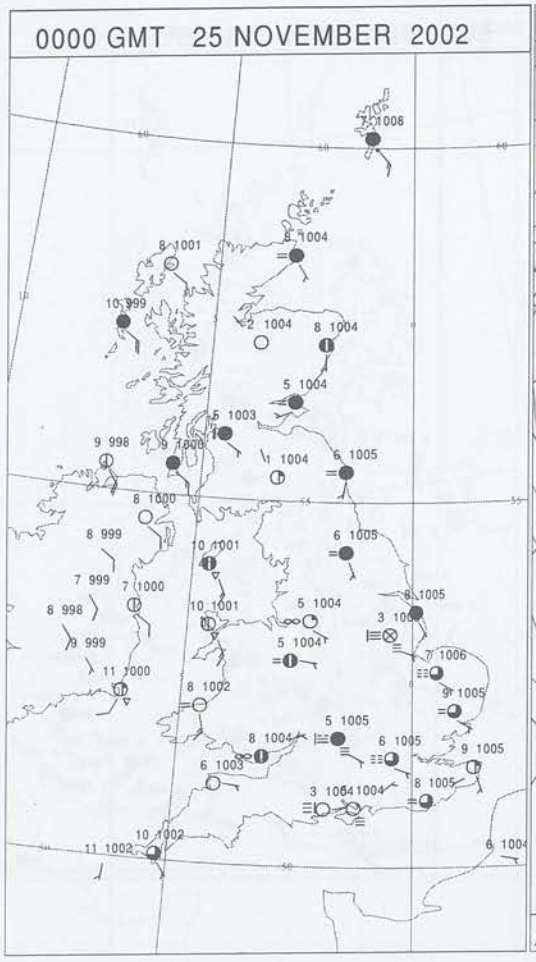

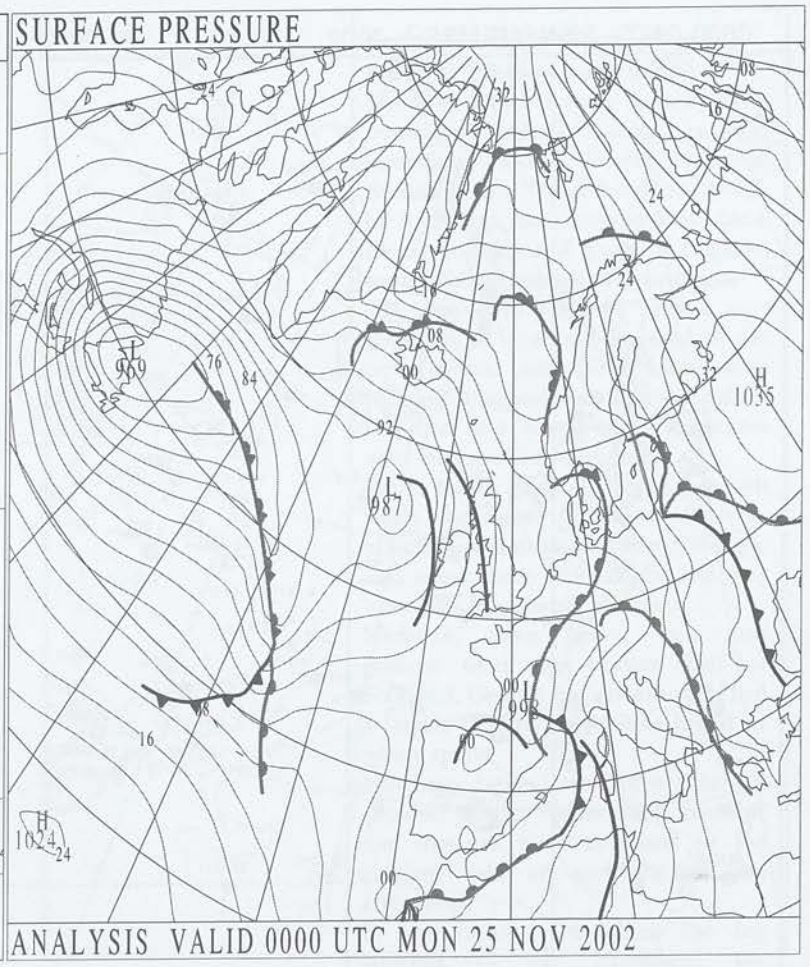

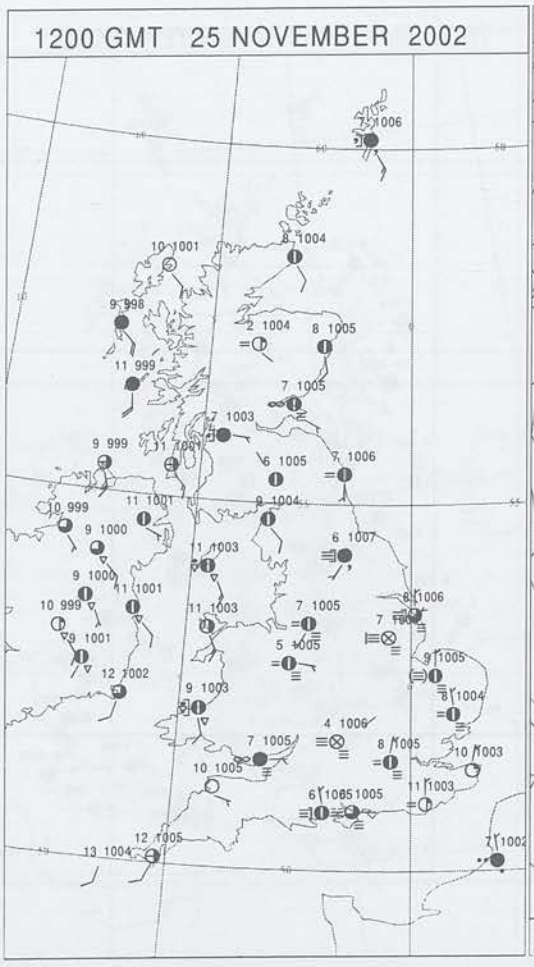

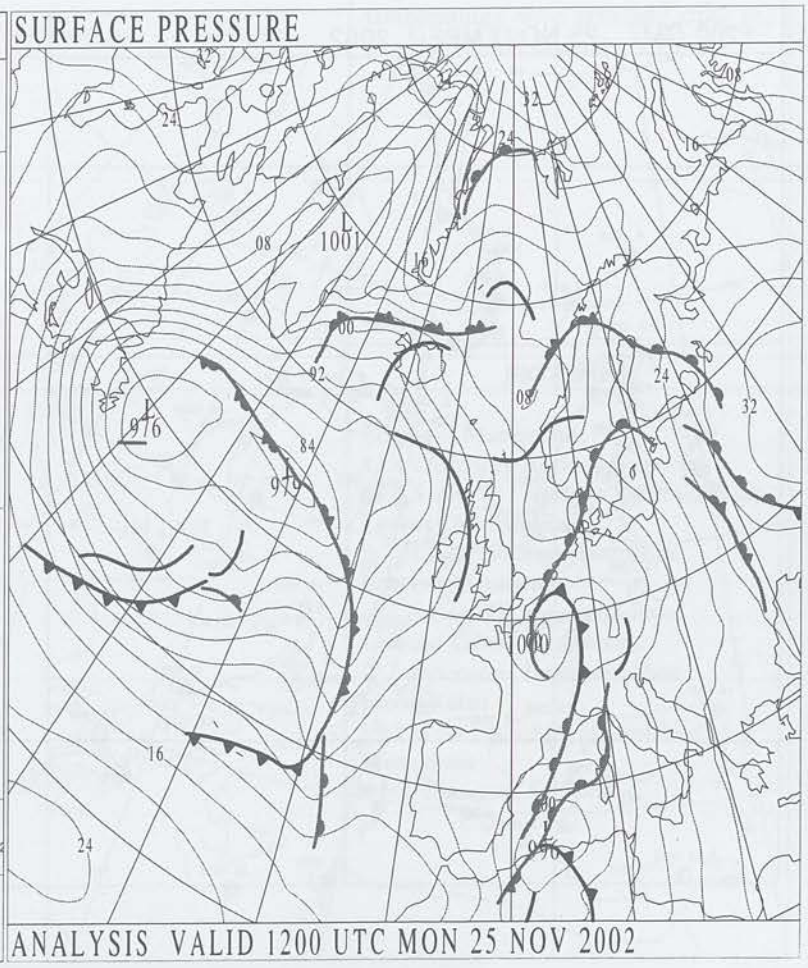

Crown Copyright 2002. All Rights Reserved

SURFACE REPORTS

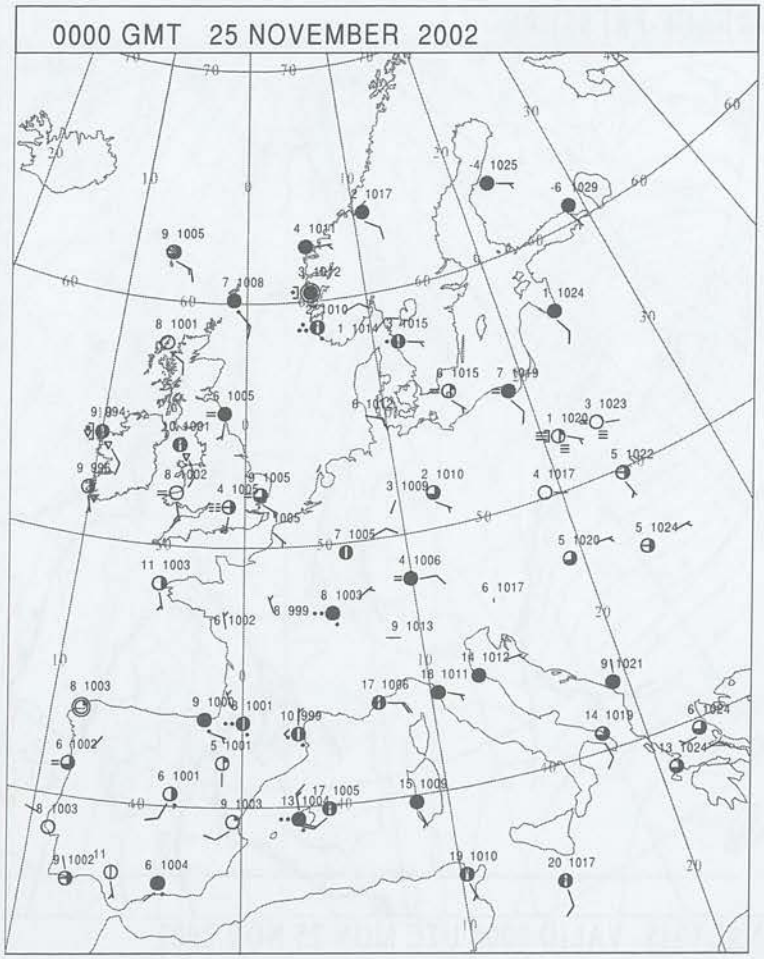

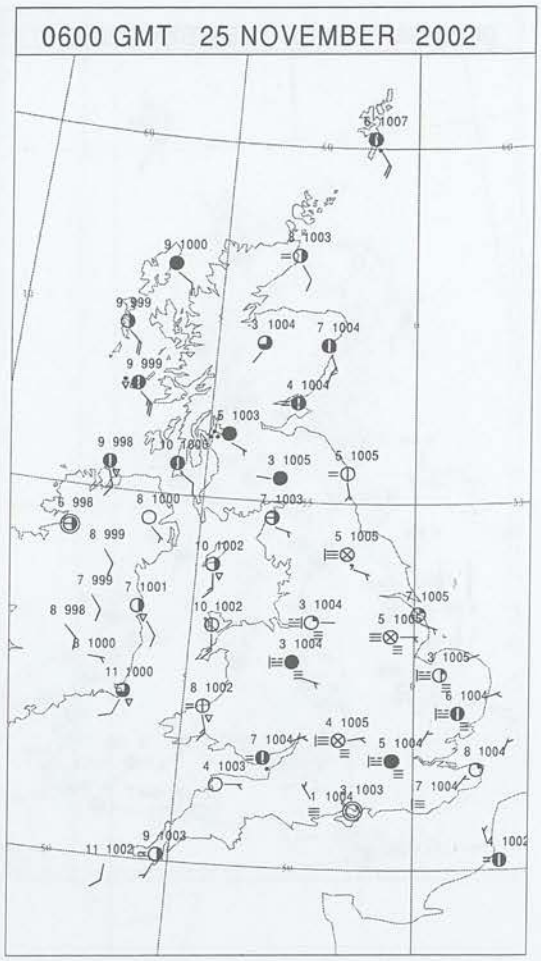

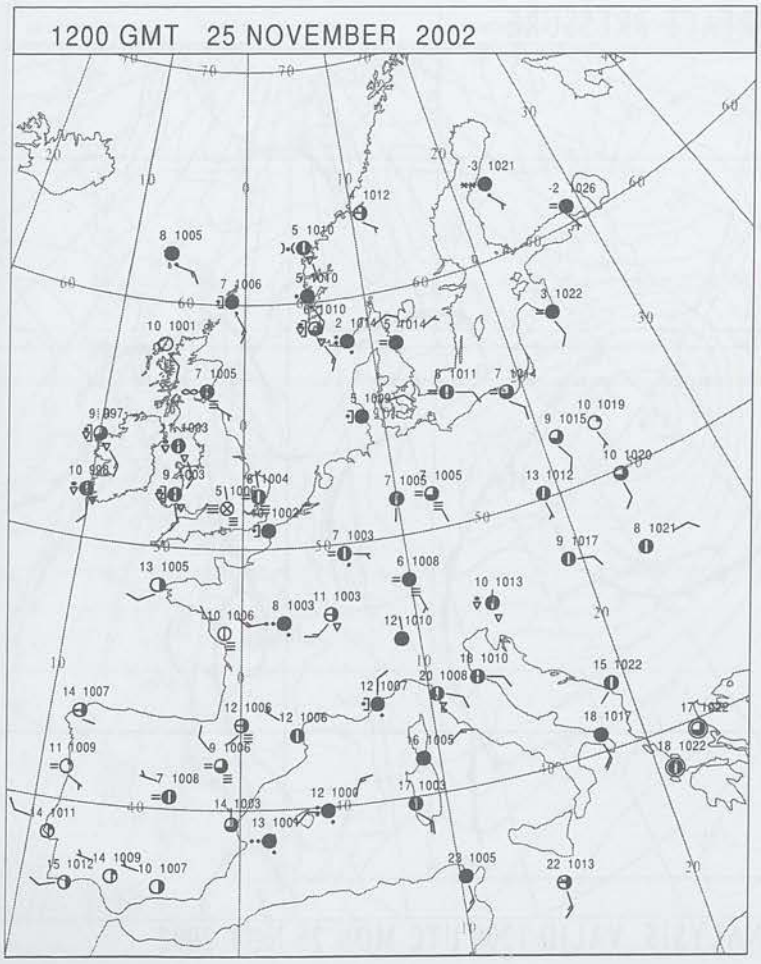

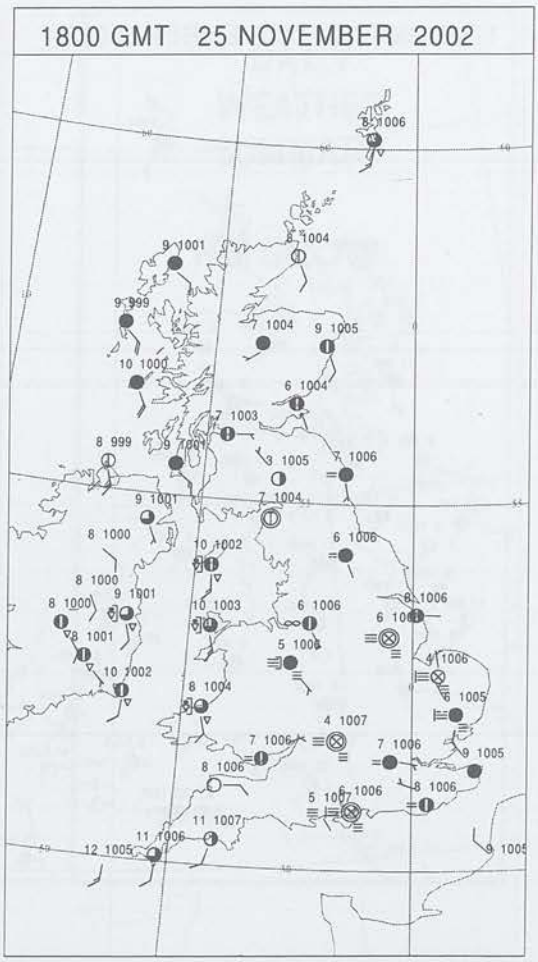

Crown Copyright 2002. All Rights Reserved

SIGNIFICANT WEATHER

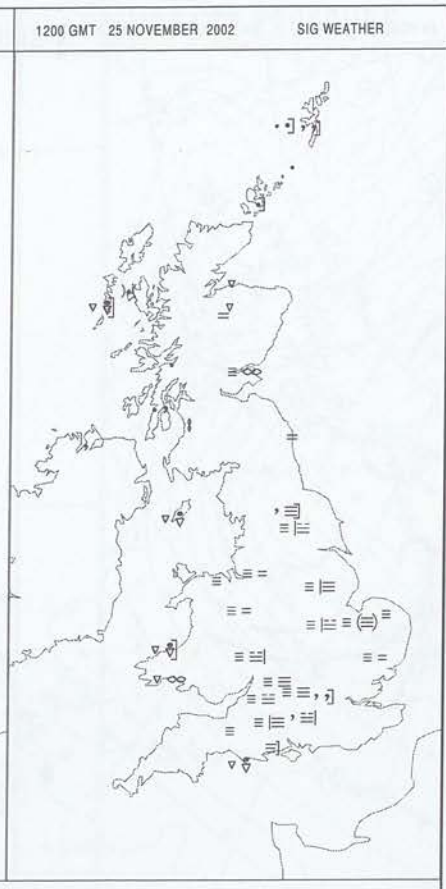

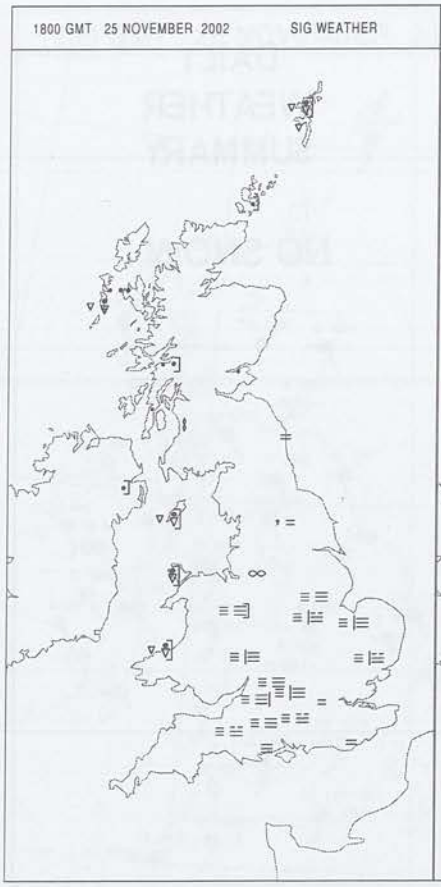

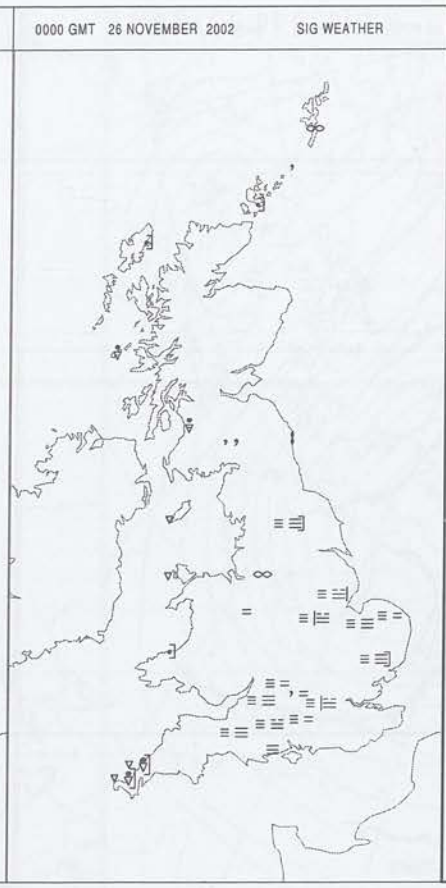

Summary of UK Weather for Monday 25 November 2002.

Showers affected some western areas overnight, chiefly along a line stretching from Dorset, through Somerset, the Welsh borders, the Isle of Man and into southwest Scotland. Dense fog affected much of England, especially central and eastern areas.

The fog over England proved very reluctant to clear, and lingered all day over central and some northeastern parts of England. Southwest England saw the best of the day's brightness with long spells of sunshine.

Wales had a generally bright day with some sunshine at times. Showers affected westernmost parts though, and some these were heavy and may have also been locally thundery.

Showers, some heavy, were also evident over the western half of Scotland. Central and eastern parts had a largely dry day with some bright or sunny spells.

Northern Ireland saw some scattered showers during the morning. Most of the showers were confined to the eastern half of province in the afternoon.

It was rather cold where the fog lingered all day. Elsewhere, the temperatures were generally close to, or a little above normal.

EXTREMES

Highest Maximum:
13.4 Guernsey Airport, Guernsey
13.4 Scilly: St Marys Air, Isles Of Scilly
Lowest Maximum:
5.7 Middle Wallop, Hampshire
Lowest Minimum:
-4.0 Aviemore, Inverness-Shire
Lowest Grass Minimum:
-7.7 Aviemore, Inverness-Shire
Most Rain:
15.2 West Freugh, Wigtownshire
Most Sun:
6.1 St Mawgan, Cornwall

Crown Copyright 2002, All Rights Reserved

Monday 25 November 2002

DAILY CLIMATE DATA

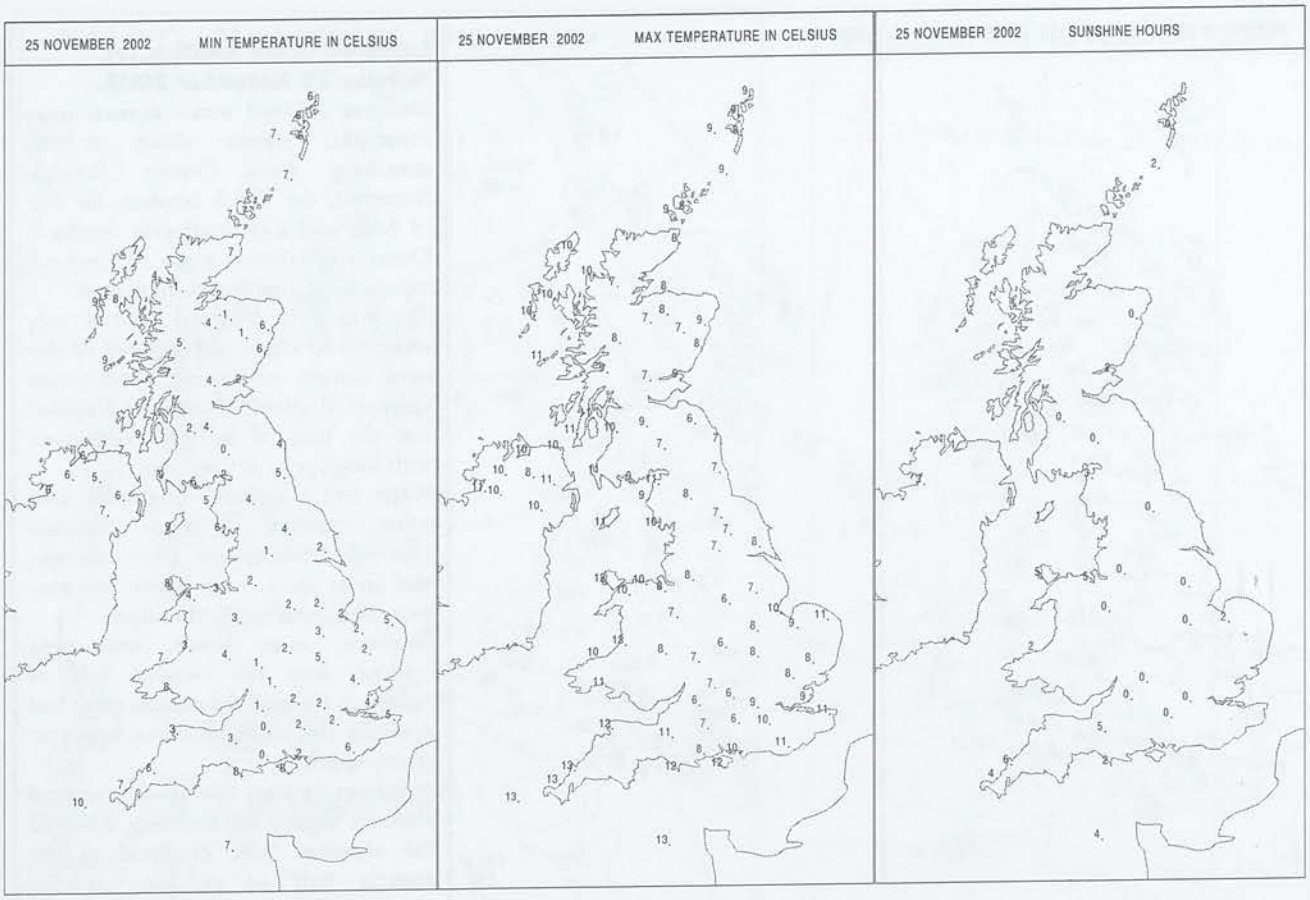

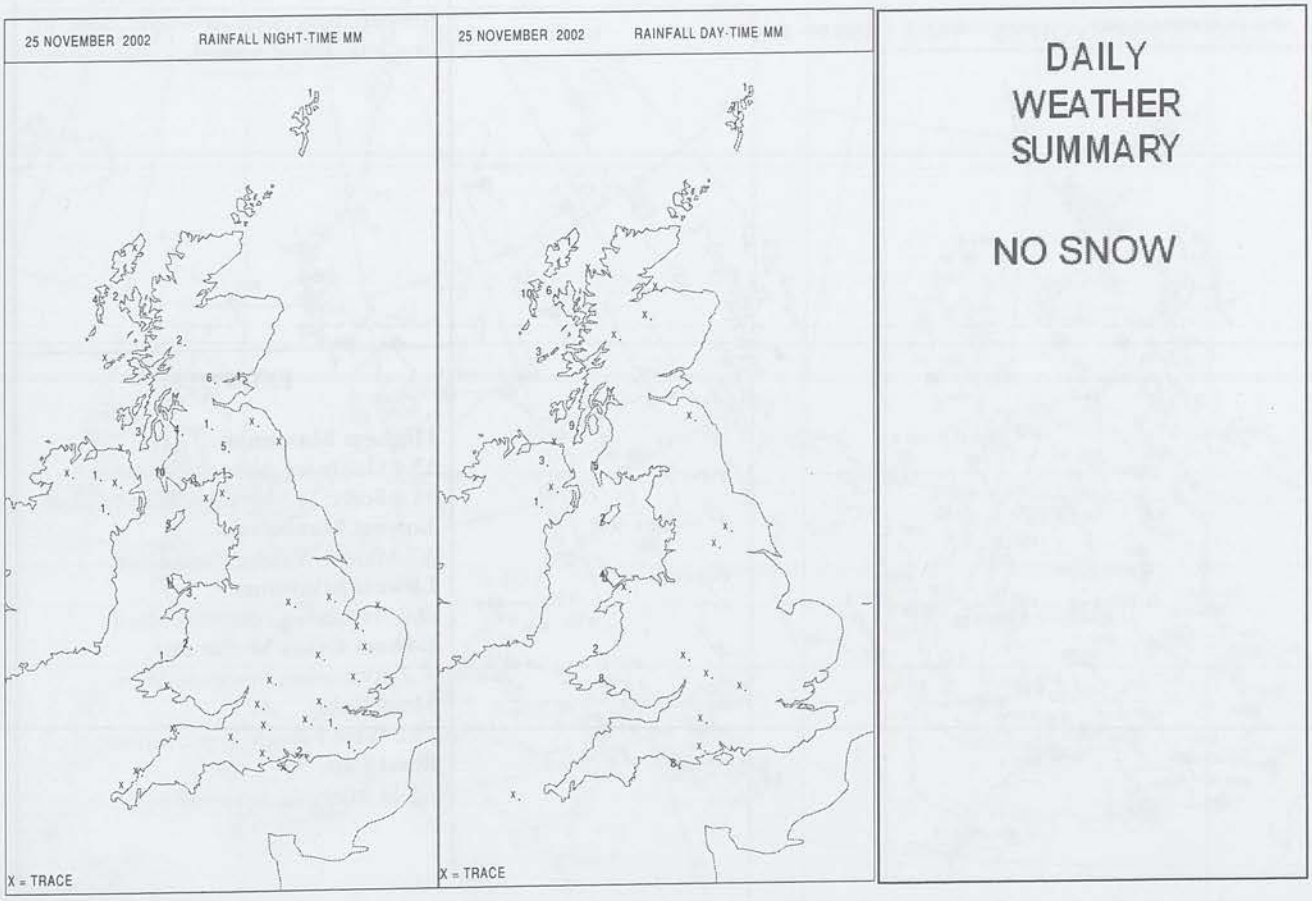

DAILY
WEATHER
SUMMARY

NO SNOW

Crown Copyright 2002, All Rights Reserved

DAILY WEATHER SUMMARY

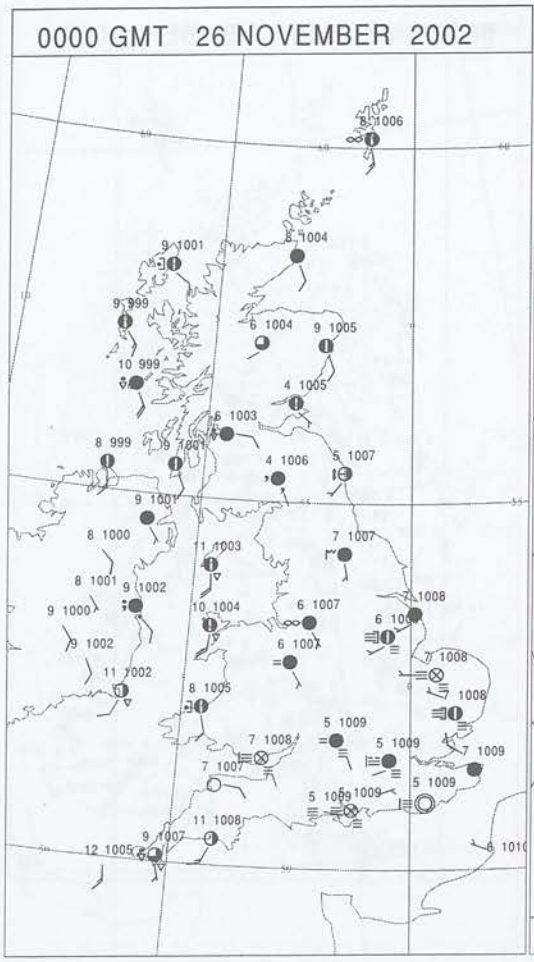

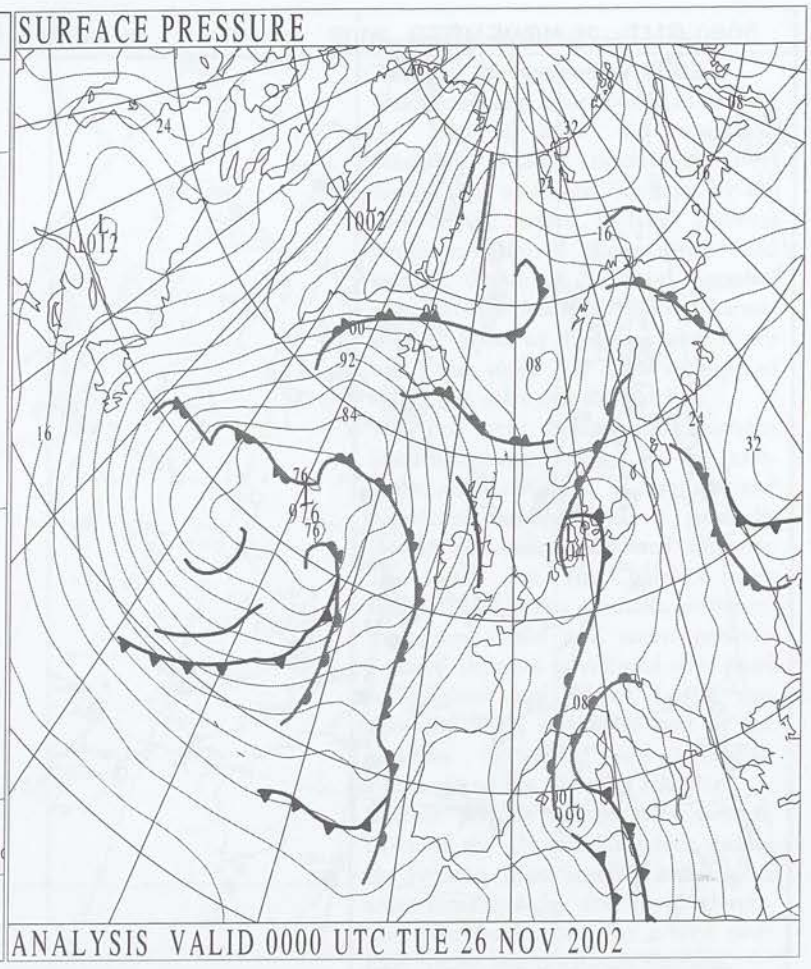

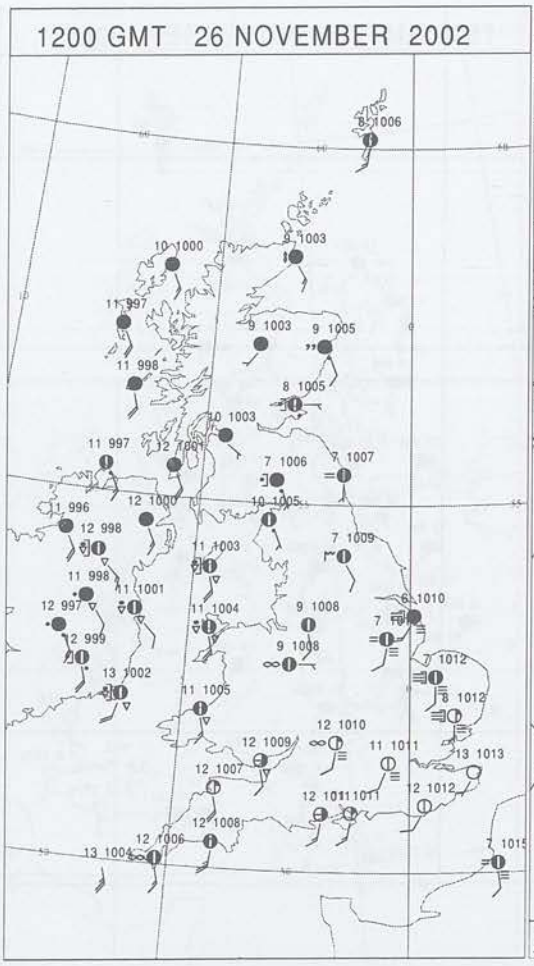

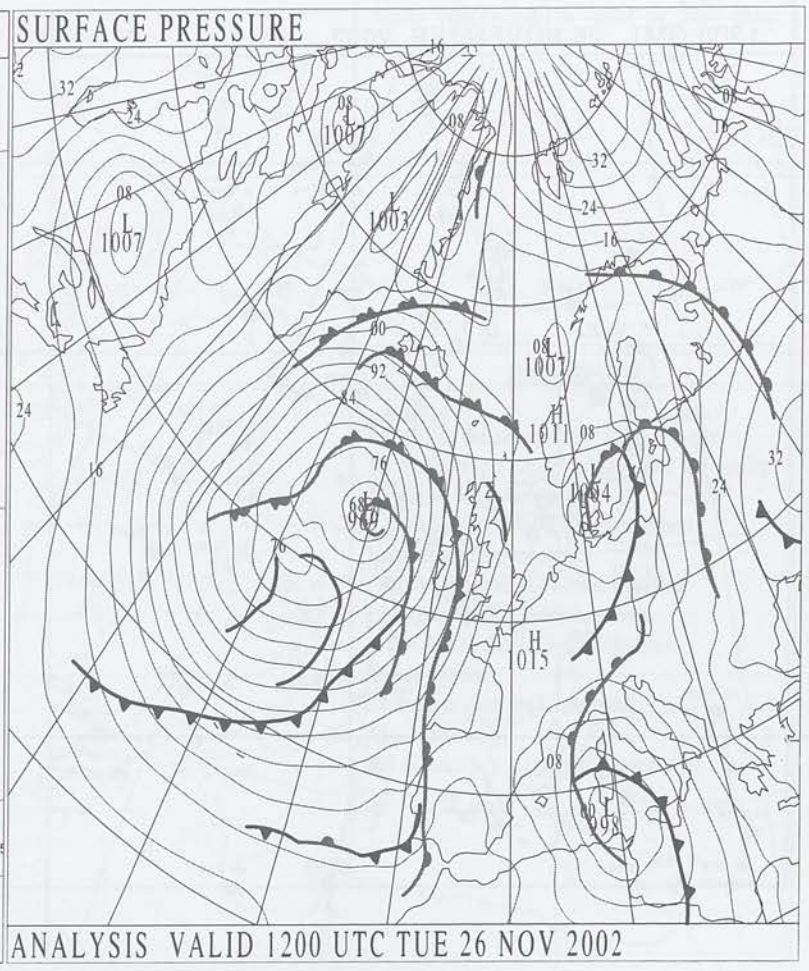

Crown Copyright 2002, All Rights Reserved

SURFACE REPORTS

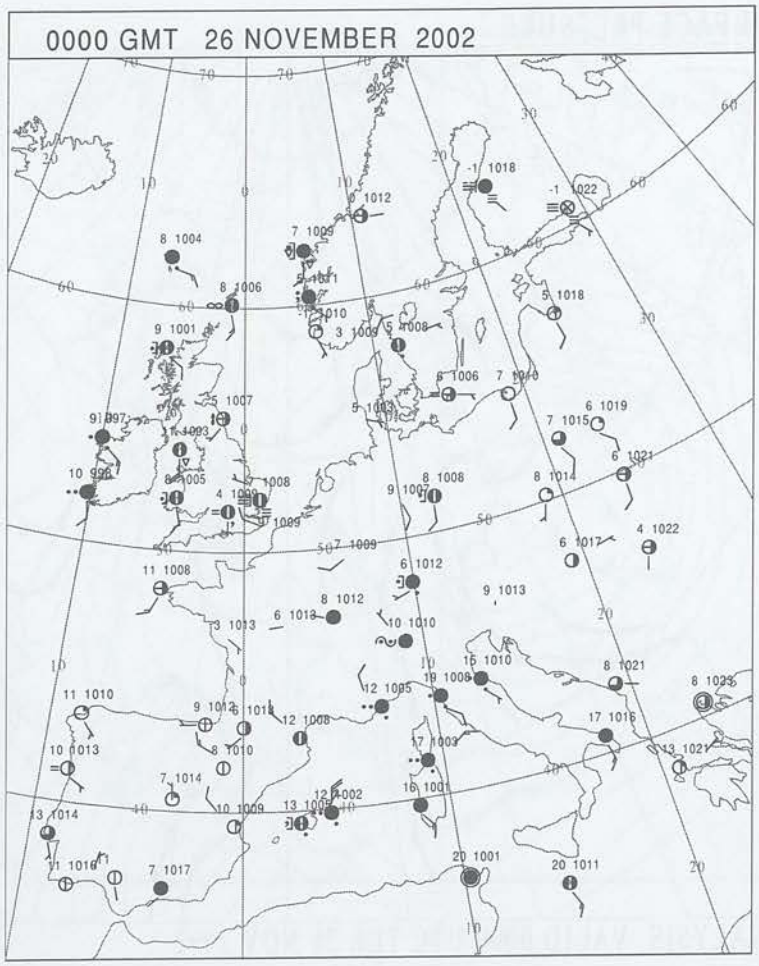

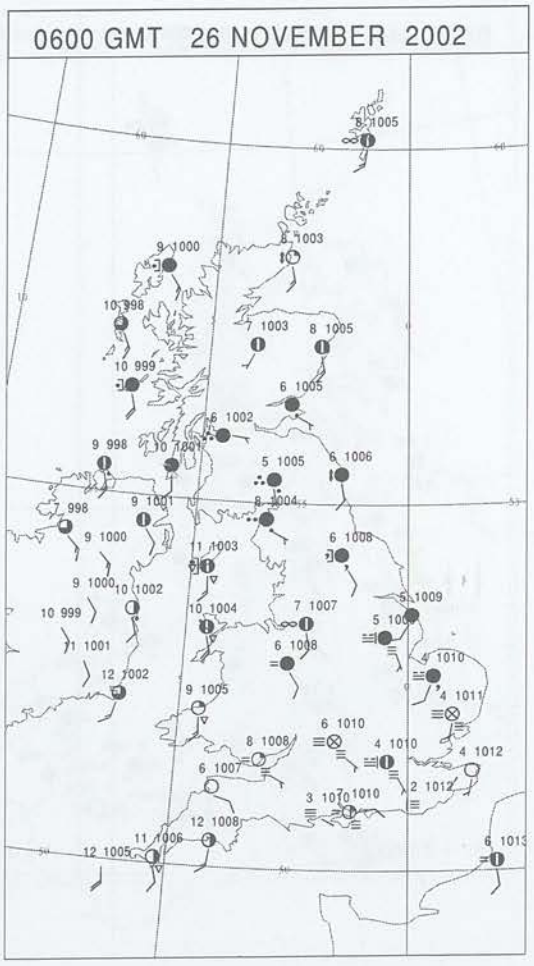

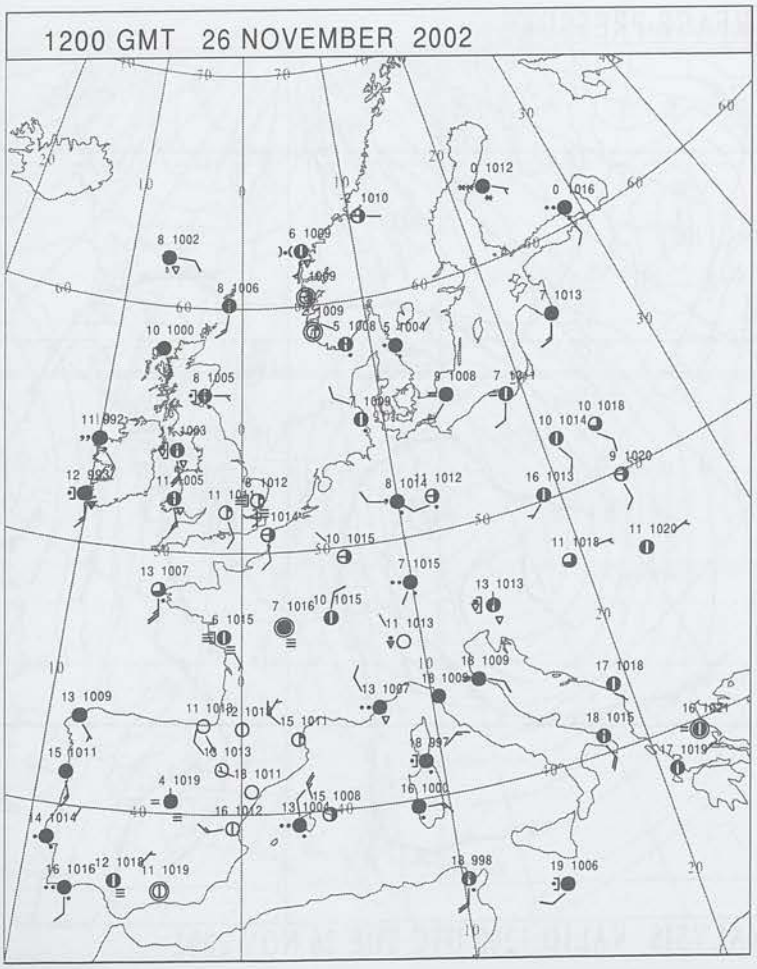

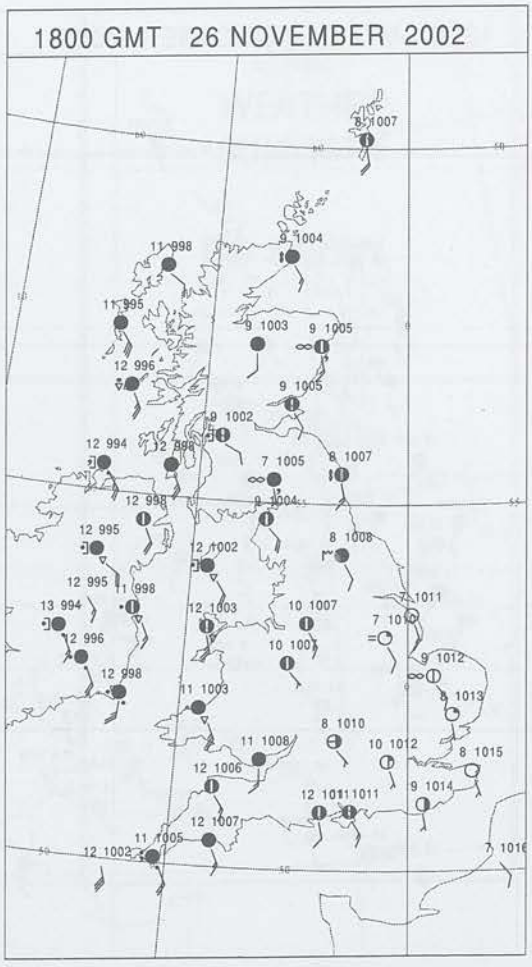

Crown Copyright 2002. All Rights Reserved

SIGNIFICANT WEATHER

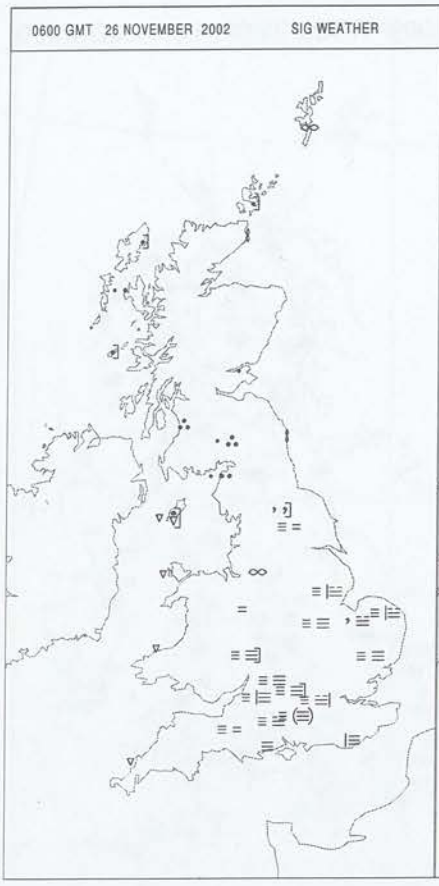

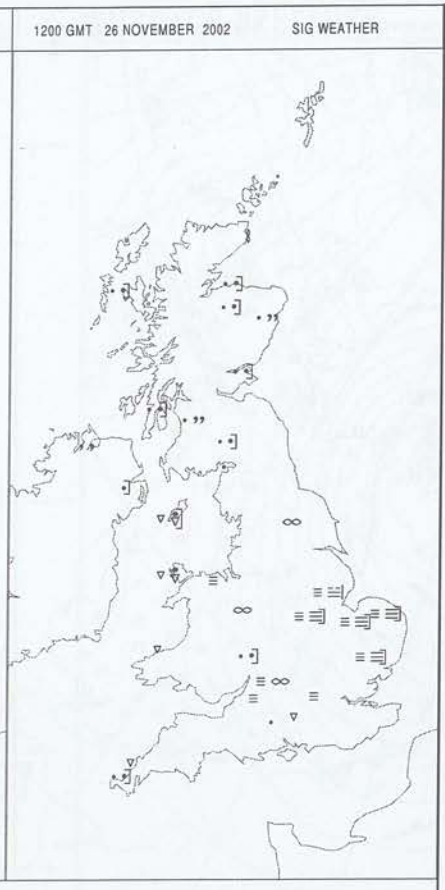

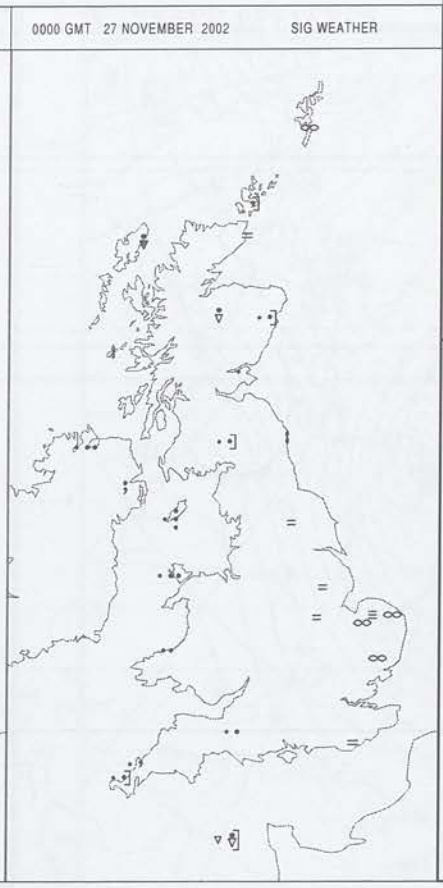

Summary of UK Weather for Tuesday 26 November 2002.

Occasional rain over Northern Ireland, the Isle of Man and southwest Scotland became concentrated over central and southern Scotland by the end of the night. Isolated showers developed around the northern and western coasts of Scotland, together with the Irish Sea and English Channel shores. Most of England and Wales had a dry night but with widespread low cloud, mist and fog patches.

The rain over central and southern Scotland moved away to the east-northeast, then much of Scotland and Northern Ireland had a generally cloudy day with occasional showers. The mist and fog patches over England and Wales gradually dispersed to broken cloud and sunny periods. Isolated showers developed over parts of England and Wales, but it was generally a dry day. The best of the sunshine occurred over southeast England and the Channel Islands.

Further rain developed over western parts of the United Kingdom during the evening. Many central and eastern areas remained dry and partly cloudy. Mist patches formed for a time over East Anglia and northeast England.

Many places had a mild or very mild afternoon.

EXTREMES

Highest Maximum:
13.3 Scilly: St Marys Air, Isles Of Scilly
Lowest Maximum:
8.3 Eskdalemuir, Dumfriesshire
Lowest Minimum:
-1.8 Aviemore, Inverness-Shire
Lowest Grass Minimum:
-3.7 Charterhall, Berwickshire
Most Rain:
24.6 Camborne, Cornwall
Most Sun:
6.4 Guernsey Airport, Guernsey

Crown Copyright 2002, All Rights Reserved

Tuesday 26 November 2002

DAILY CLIMATE DATA

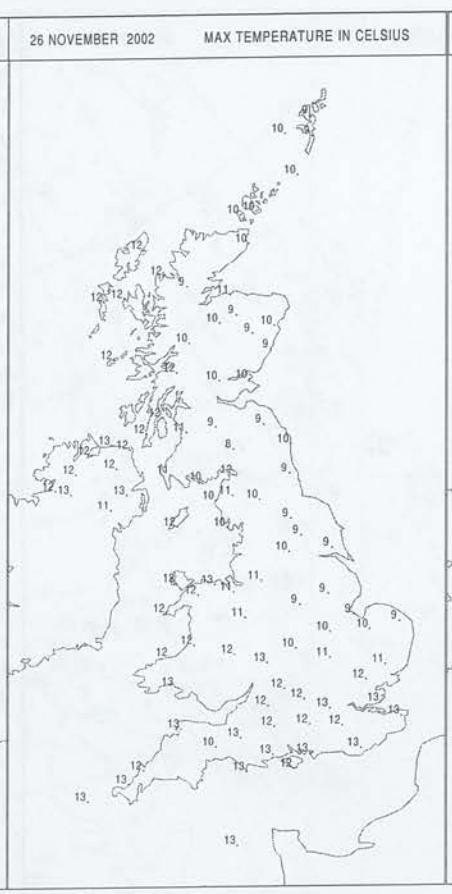

DAILY WEATHER SUMMARY

NO SNOW

Crown Copyright 2002. All Rights Reserved

DAILY WEATHER SUMMARY

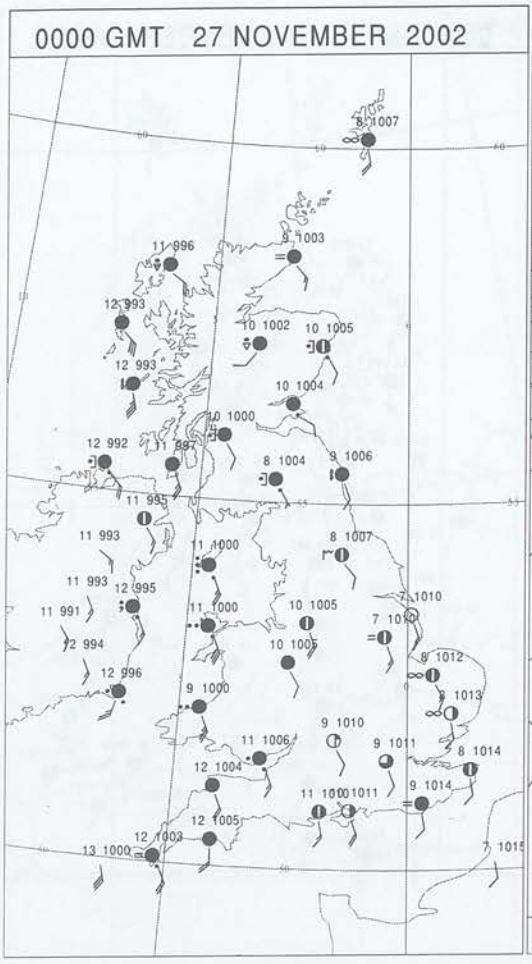

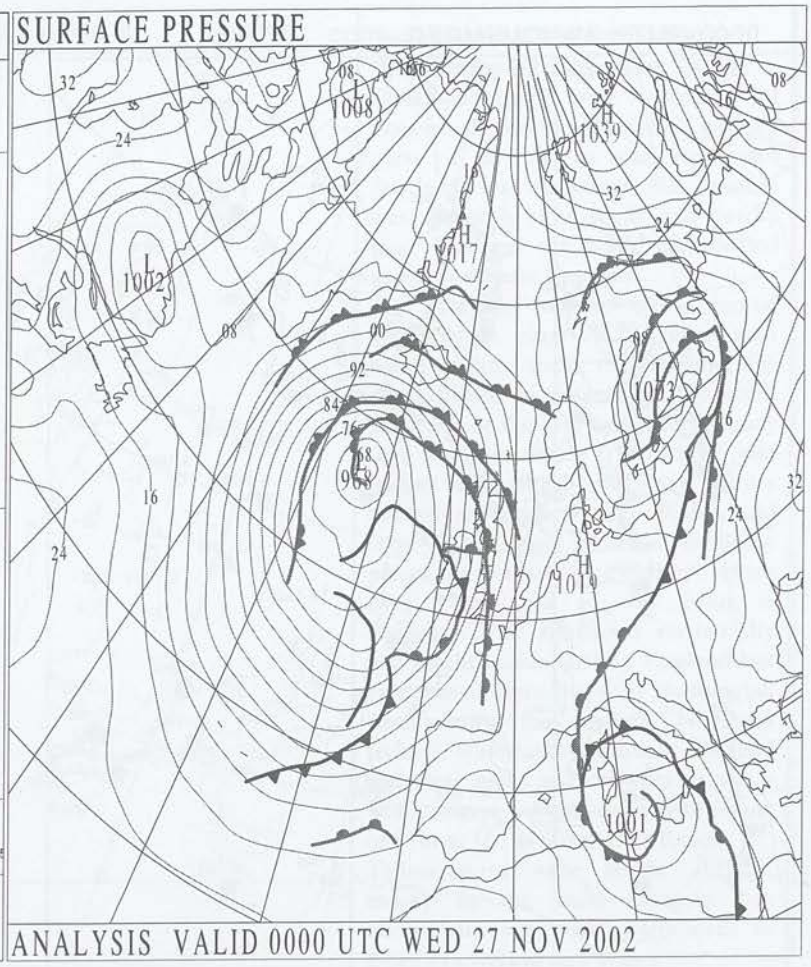

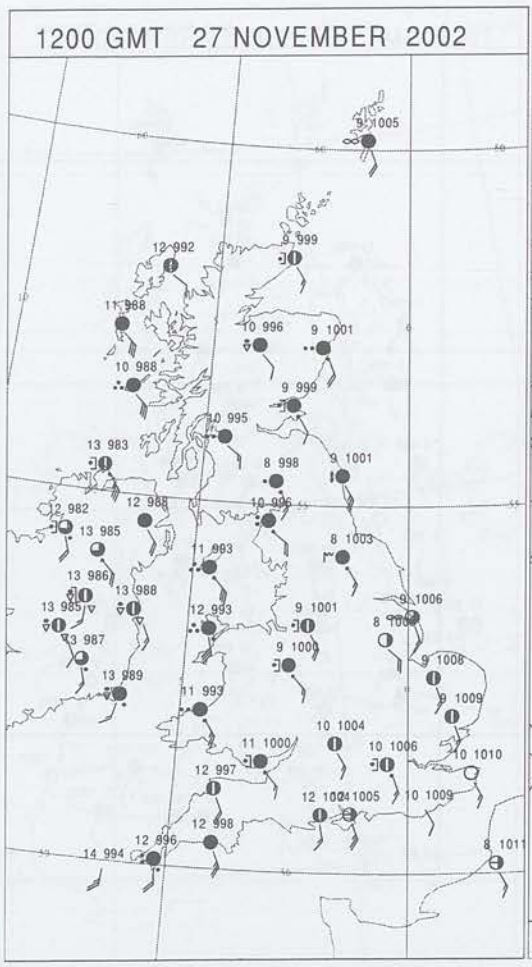

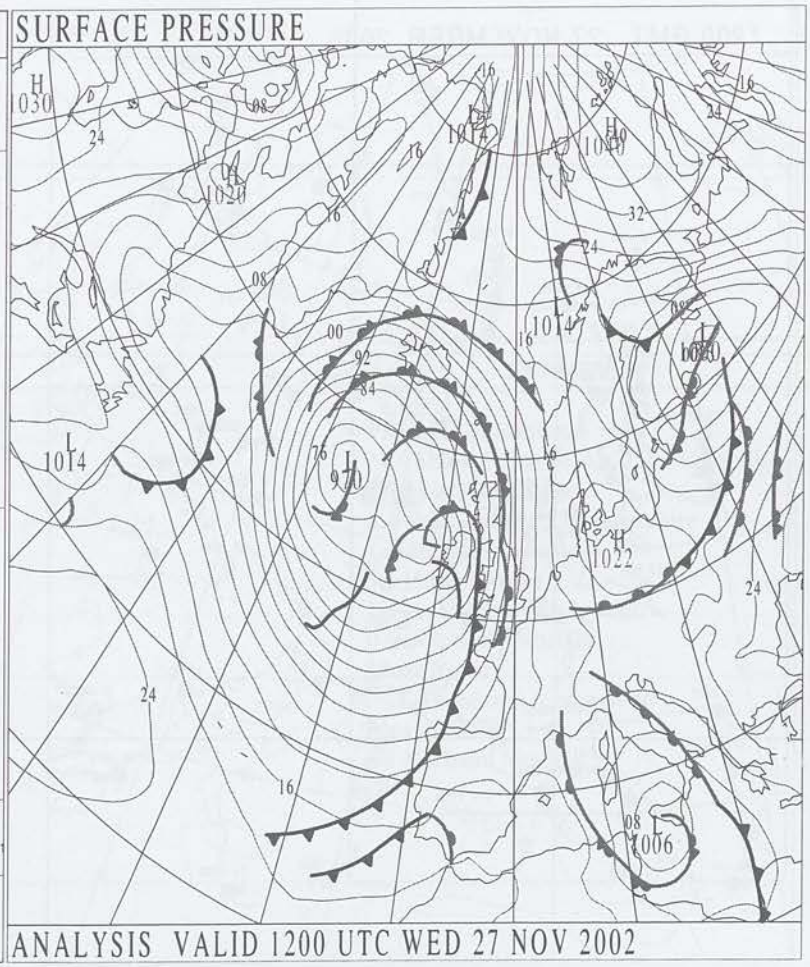

Crown Copyright 2002. All Rights Reserved

SURFACE REPORTS

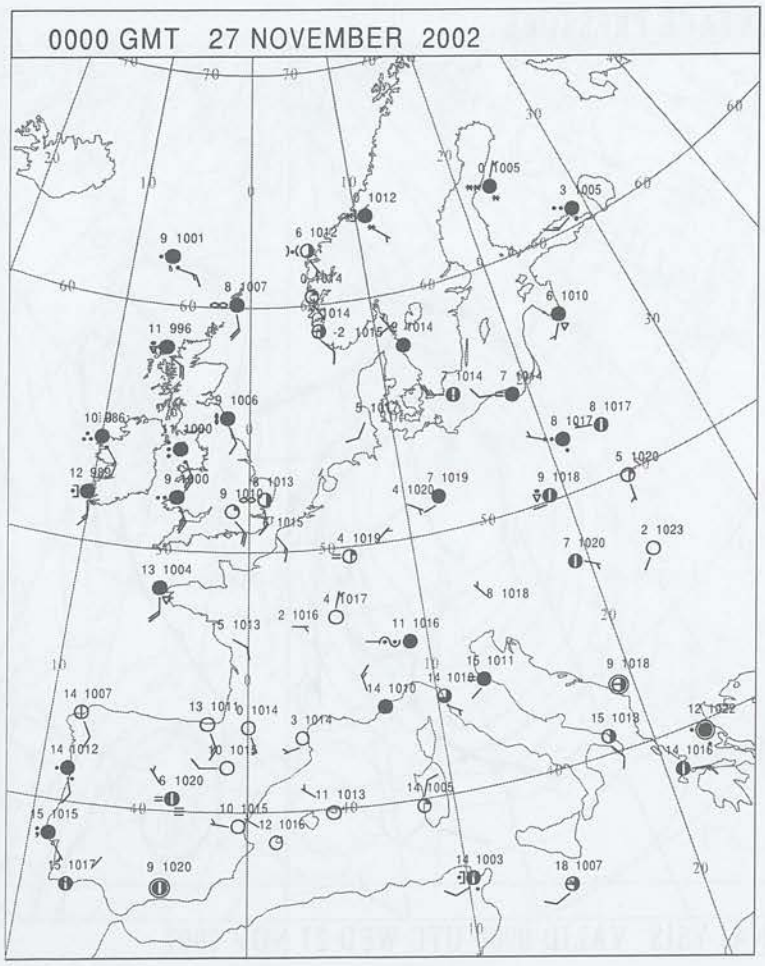

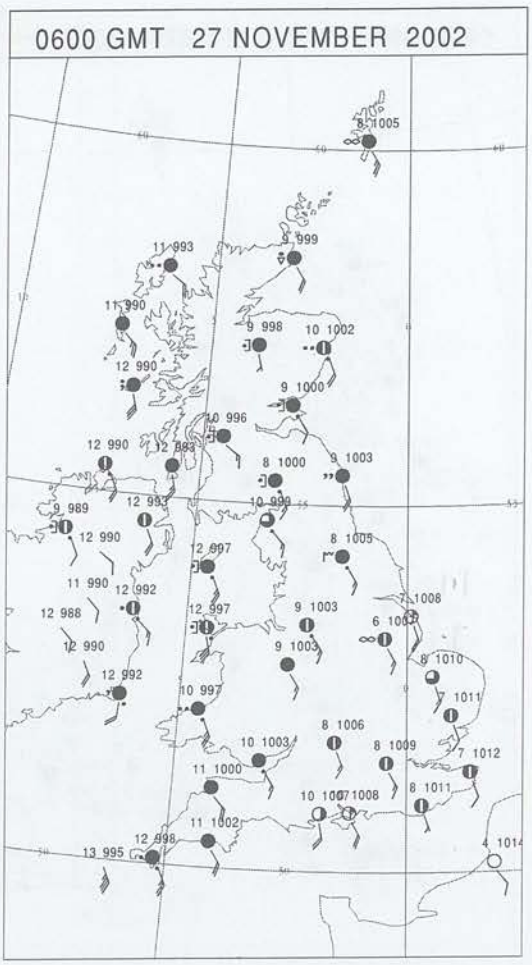

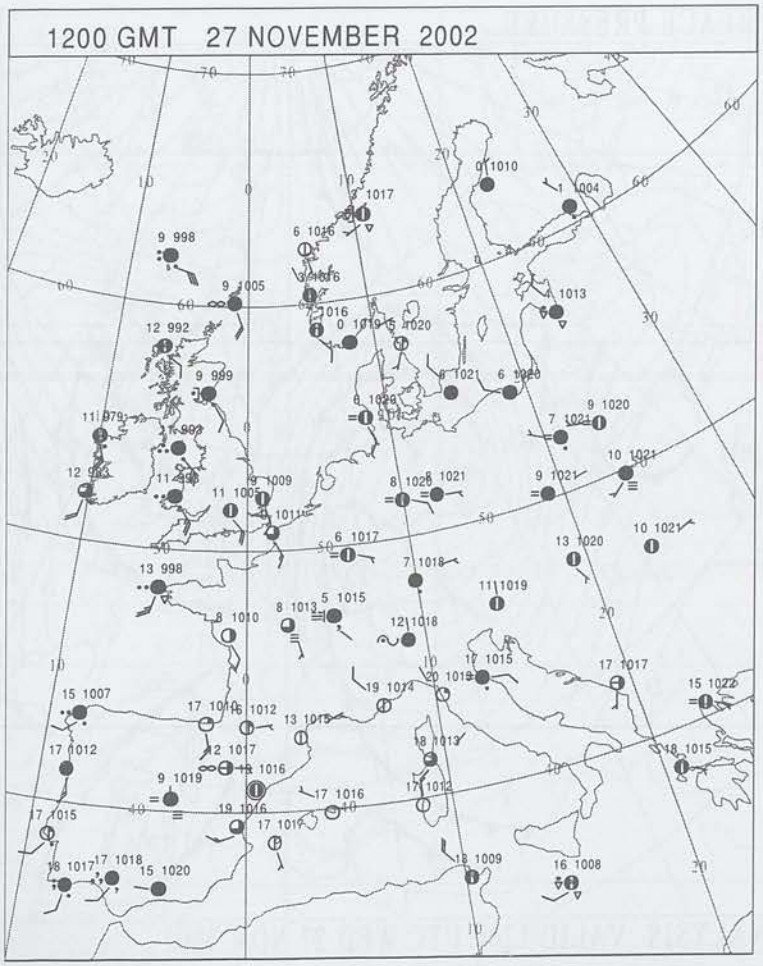

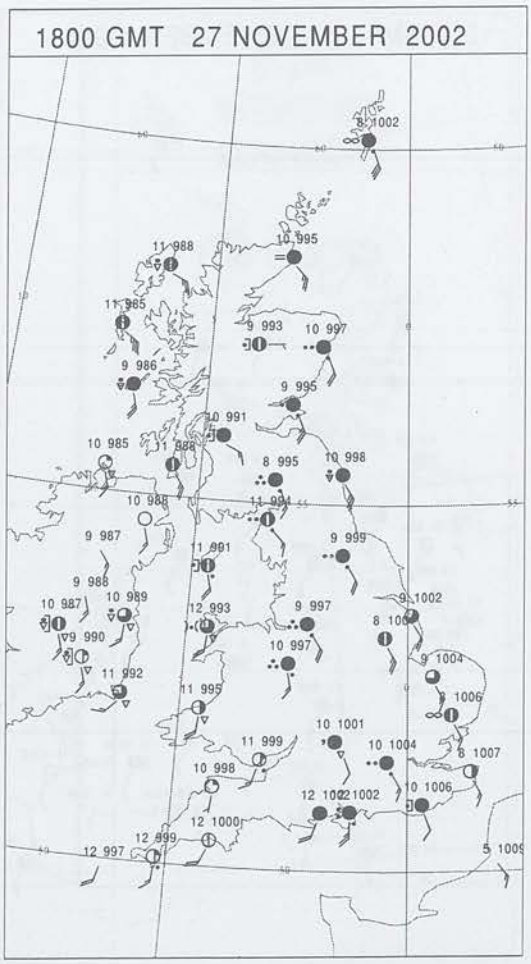

Crown Copyright 2002, All Rights Reserved

SIGNIFICANT WEATHER

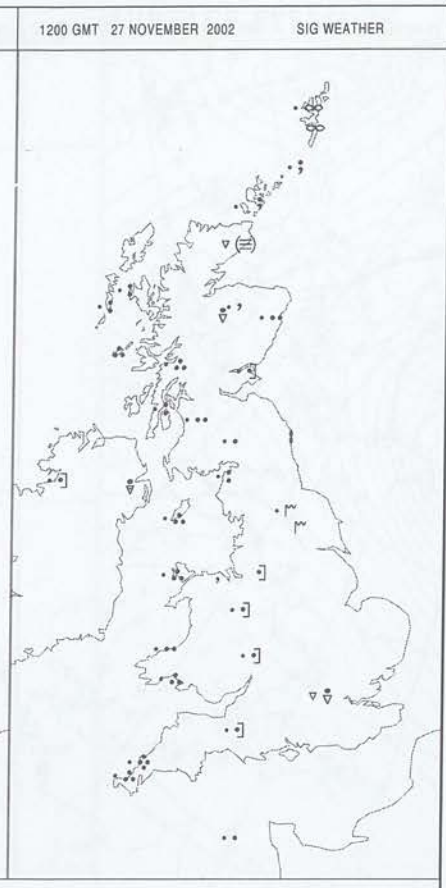

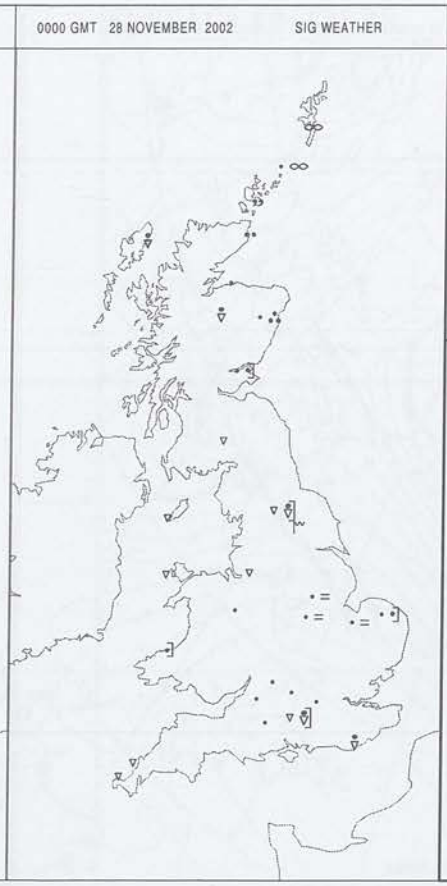

Summary of UK Weather for Wednesday 27 November 2002.

Overnight there were outbreaks of occasionally heavy rain across western parts of the UK as well as eastern Scotland, but elsewhere the weather was dry with clear spells and patchy mist. Later in the night rain drifted across northeast England.

The morning was dry across central and eastern parts of England with some lengthy spells of sunshine, the best of these in Sussex, but the north and west of the UK was rather cloudy with rain at times. The heavy rain moved only slowly northeast across southwest England and Wales and large totals were recorded in some places, particularly in Cornwall where over 17mm fell in one hour at Culdrose. The afternoon started dry and bright across eastern England but rain spread from the west reaching all parts during the evening. Northern Ireland, Wales and southwest England had clear spells and showers. It was a windy day in western areas with a gust of 57kt at 16z at South Uist Range.

Temperatures were above average, mostly in the mild category but occasionally very mild, particularly in Northern Ireland and Wales.

EXTREMES

Highest Maximum:
14.0 Scilly: St Marys Air, Isles Of Scilly
Lowest Maximum:
8.4 Eskdalemuir, Dumfriesshire
Lowest Minimum:
3.1 Hurn, Dorset
Lowest Grass Minimum:
0.6 Coltishall, Norfolk
Most Rain:
28.8 Aberdaron, Gwynnedd
Most Sun:
2.8 Marham, Norfolk

Crown Copyright 2002, All Rights Reserved

Wednesday 27 November 2002

DAILY CLIMATE DATA

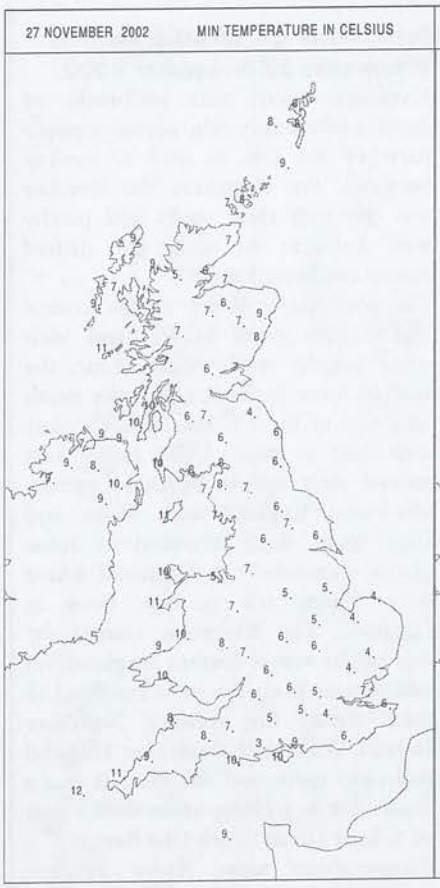

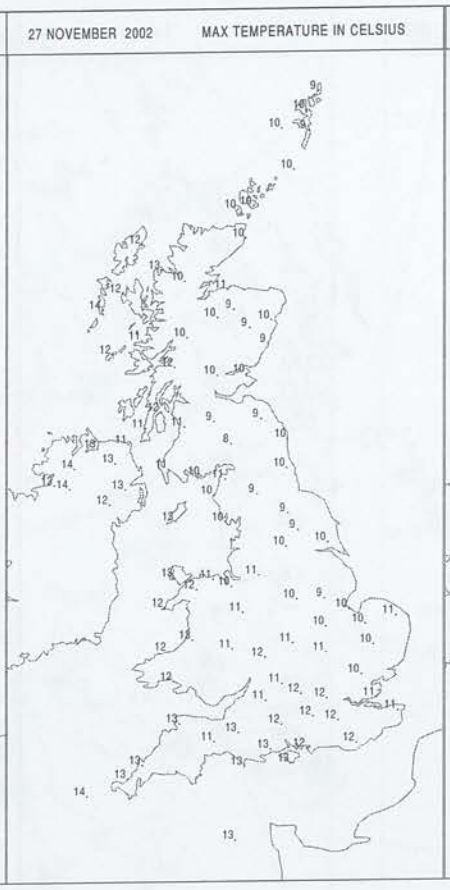

DAILY
WEATHER
SUMMARY

NO SNOW

Crown Copyright 2002, All Rights Reserved

DAILY WEATHER SUMMARY

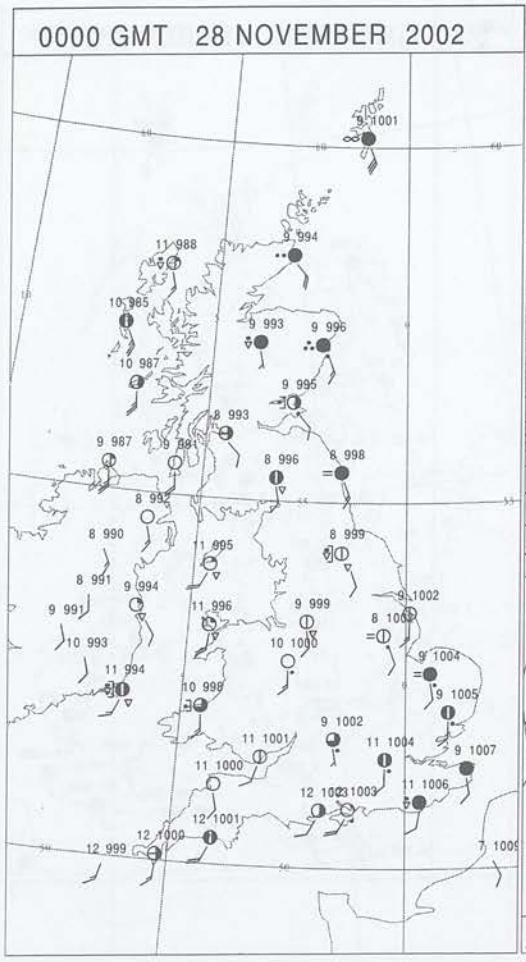

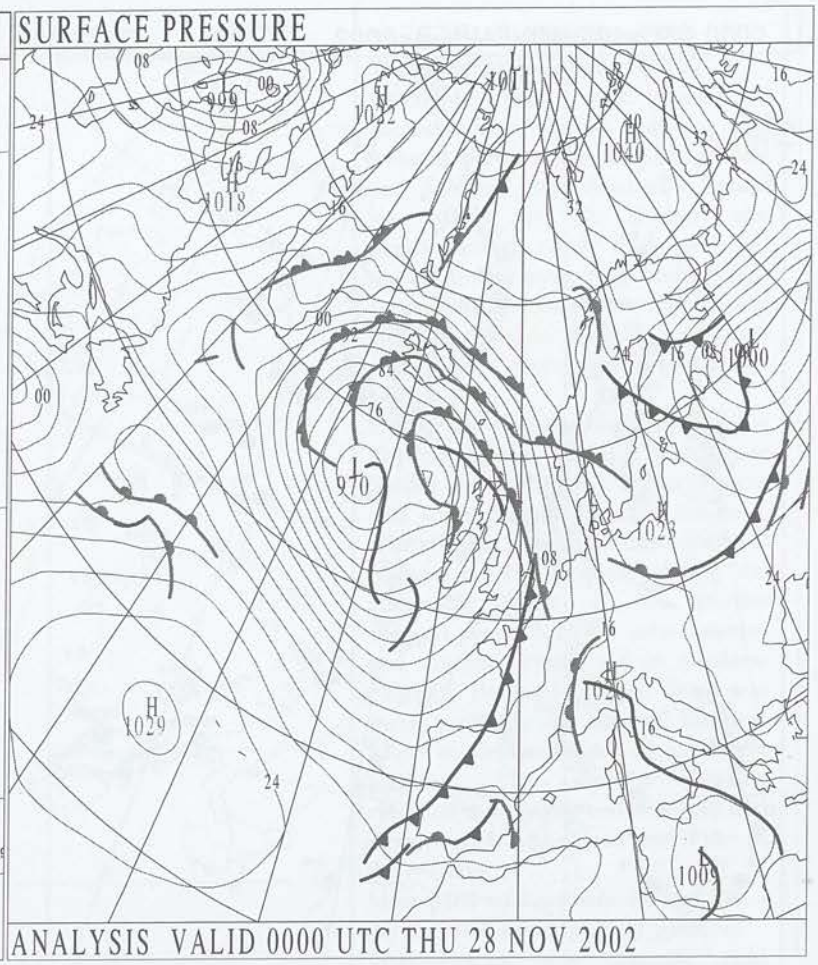

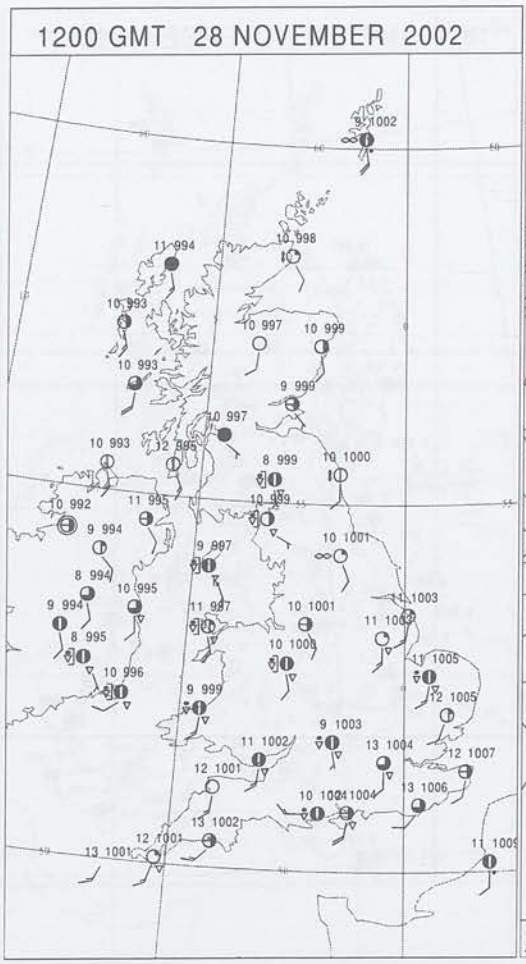

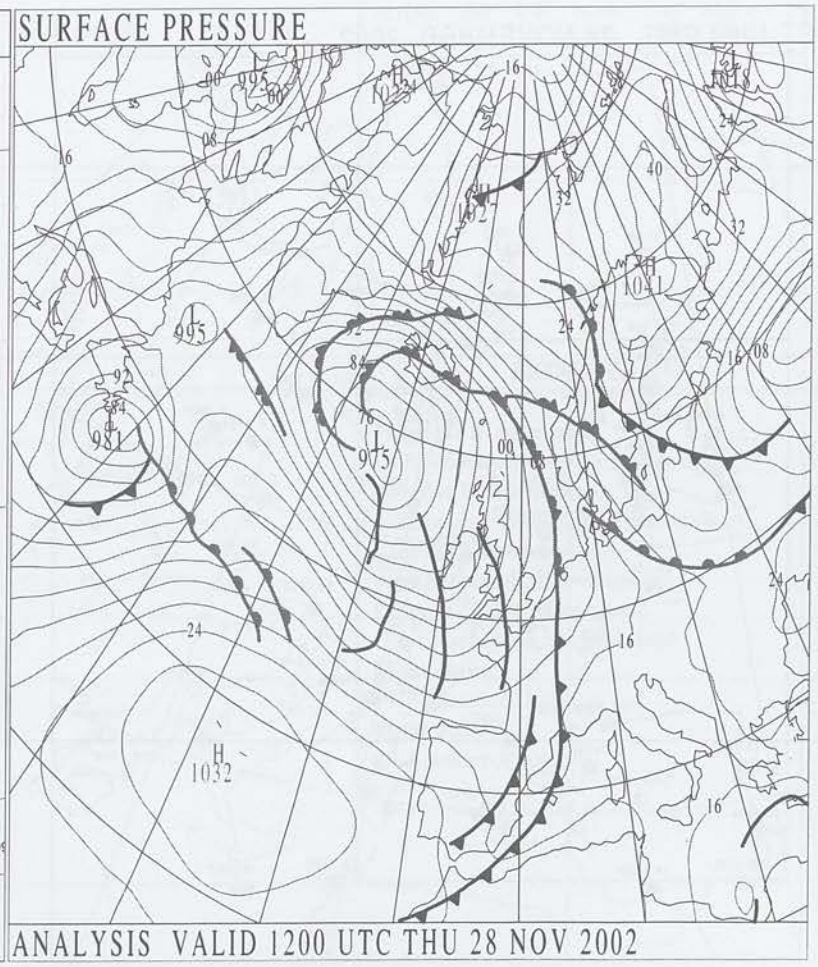

Crown Copyright 2002, All Rights Reserved

SURFACE REPORTS

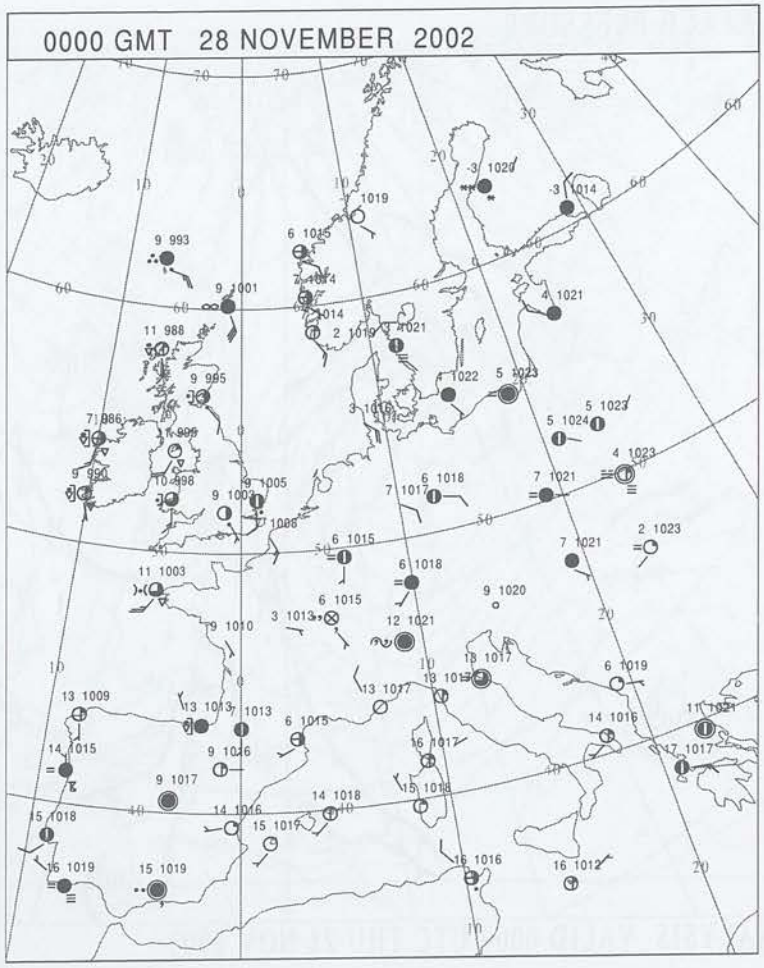

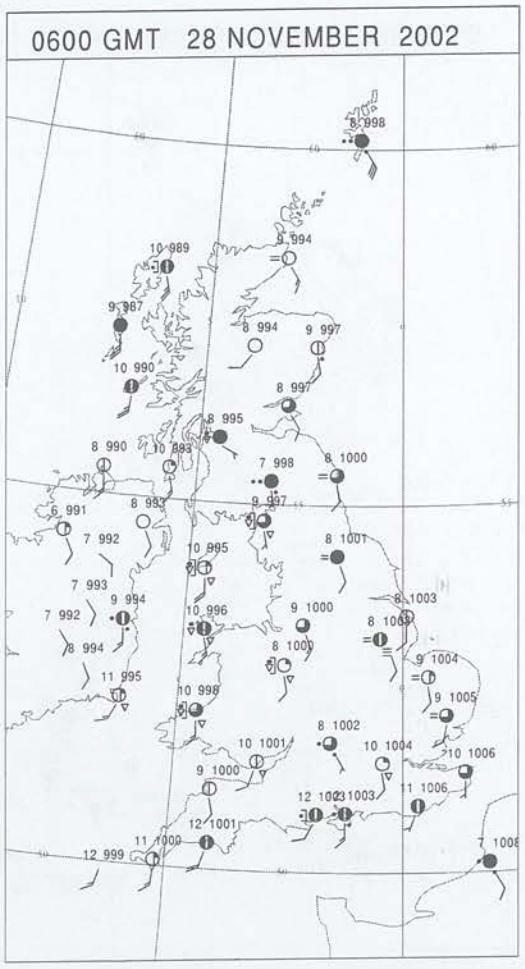

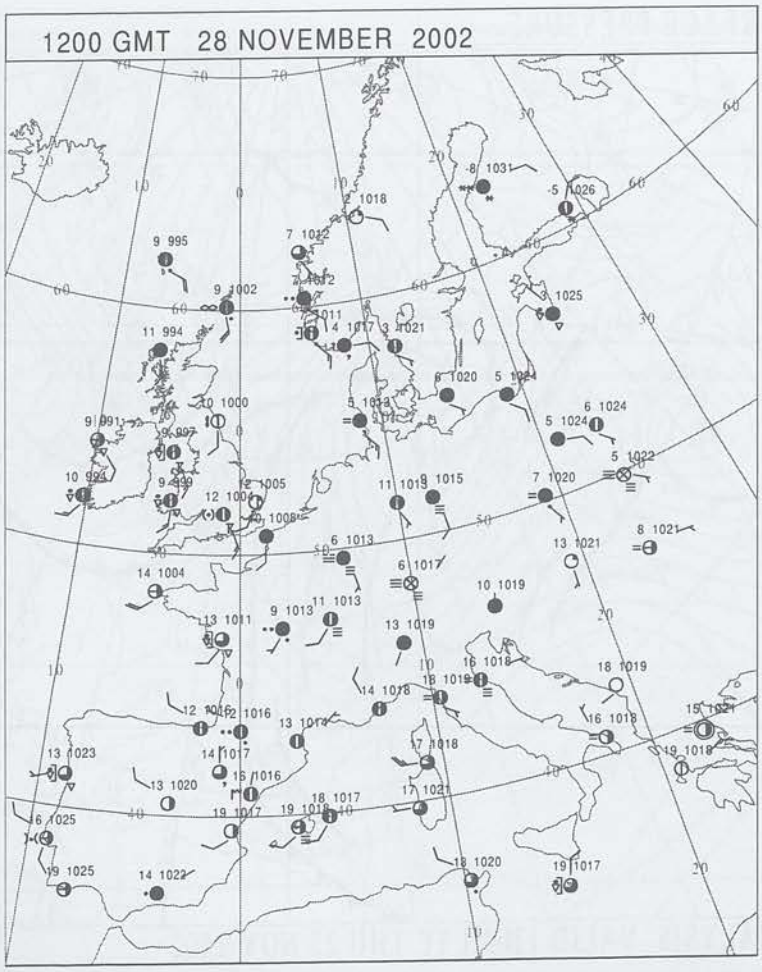

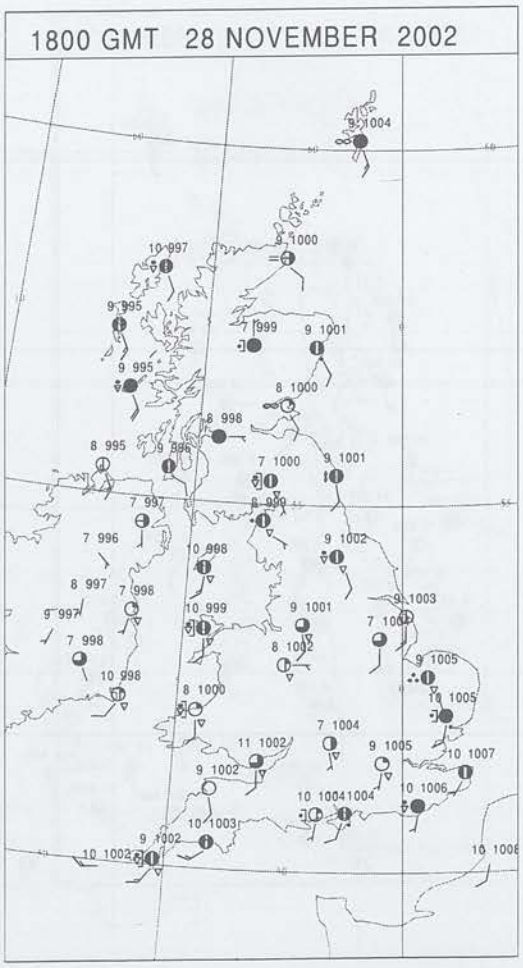

Crown Copyright 2002. All Rights Reserved

SIGNIFICANT WEATHER

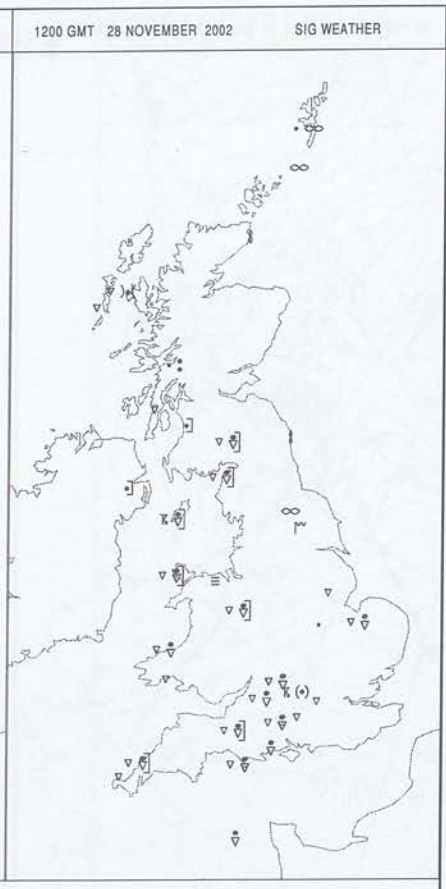

Summary of UK Weather for Thursday 28 November 2002.

Overnight there were bands of showery rain across eastern and western parts of the England, Wales and Scotland, but Northern Ireland was largely dry. The showery rain bands moved slowly eastwards and tended to die away apart from across central and western parts. Patchy mist and fog patches formed under the clearer skies over eastern parts of the UK.

During the morning the mist and fog dispersed fairly readily. There were further showers, mainly across western and some central parts of England, Wales and Scotland. The showers became more widespread during the afternoon. Some of the heavier showers were thundery near western and southern coasts and in southern England. Between showers there was some sunshine, the best of this was found in sheltered parts of southwest England. The showers became confined to Scotland and southern and western parts of England and Wales in the evening.

Most parts of Northern Ireland had a dry day with some spells of sunshine.

Temperatures were generally mild across the UK with the highest temperatures in eastern and southern parts.

EXTREMES

Highest Maximum:
13.8 Northolt, Greater London
Lowest Maximum:
8.2 Lough Fea W.Wks, Londonderry
Lowest Minimum:
4.0 Charterhall, Berwickshire
Lowest Grass Minimum:
-1.8 Charterhall, Berwickshire
Most Rain:
19.0 Manston, Kent
Most Sun:
5.1 Marham, Norfolk

Crown Copyright 2002. All Rights Reserved

Thursday 28 November 2002

DAILY CLIMATE DATA

28 NOVEMBER 2002 MIN TEMPERATURE IN CELSIUS

28 NOVEMBER 2002 MAX TEMPERATURE IN CELSIUS

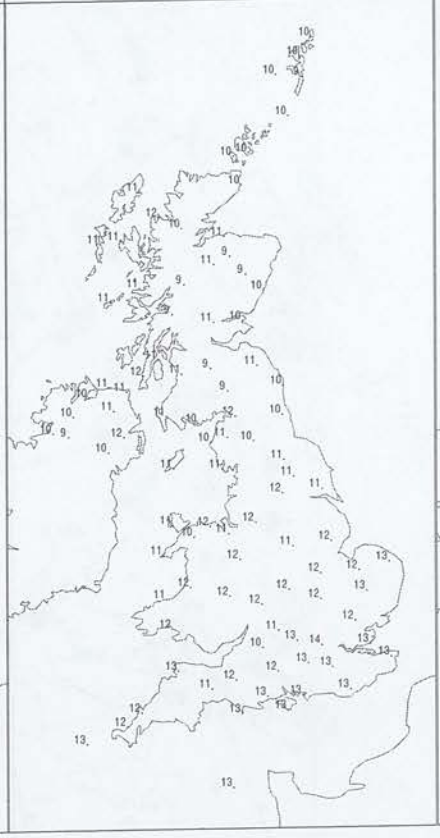

28 NOVEMBER 2002 SUNSHINE HOURS

28 NOVEMBER 2002 RAINFALL NIGHT-TIME MM

X = TRACE

28 NOVEMBER 2002 RAINFALL DAY-TIME MM

X = TRACE

DAILY
WEATHER
SUMMARY

NO SNOW

Crown Copyright 2002, All Rights Reserved

DAILY WEATHER SUMMARY

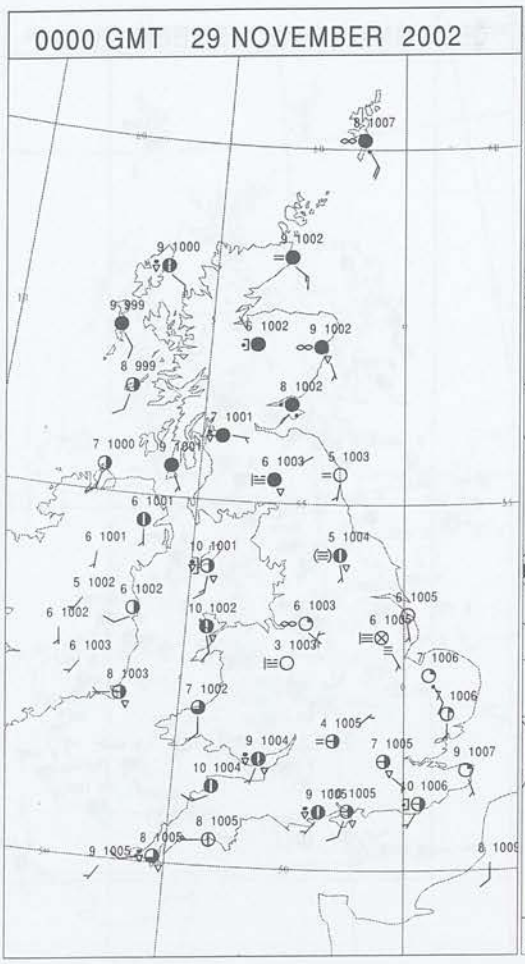

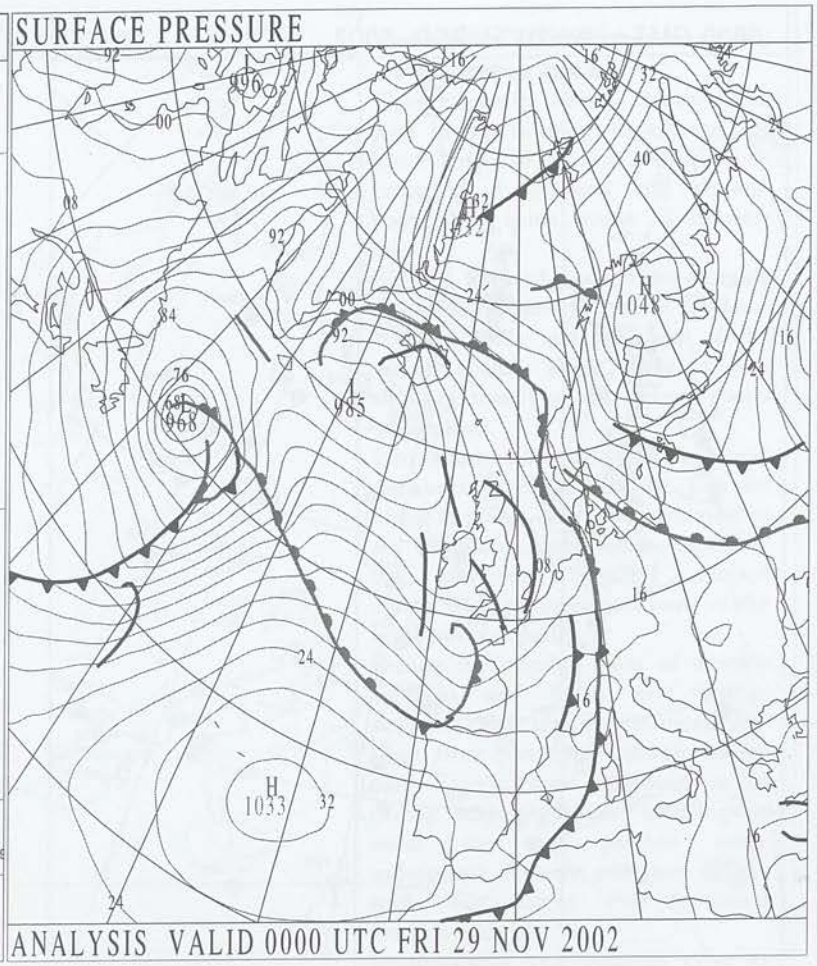

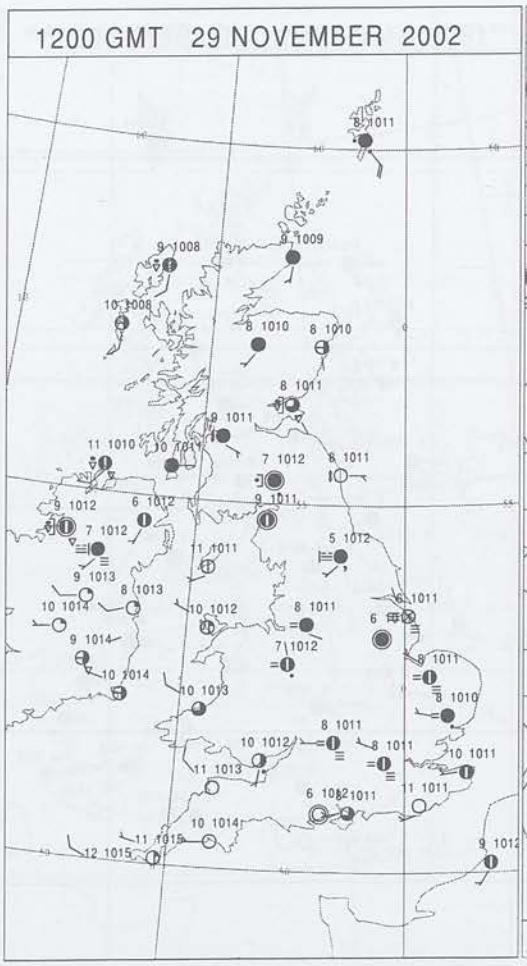

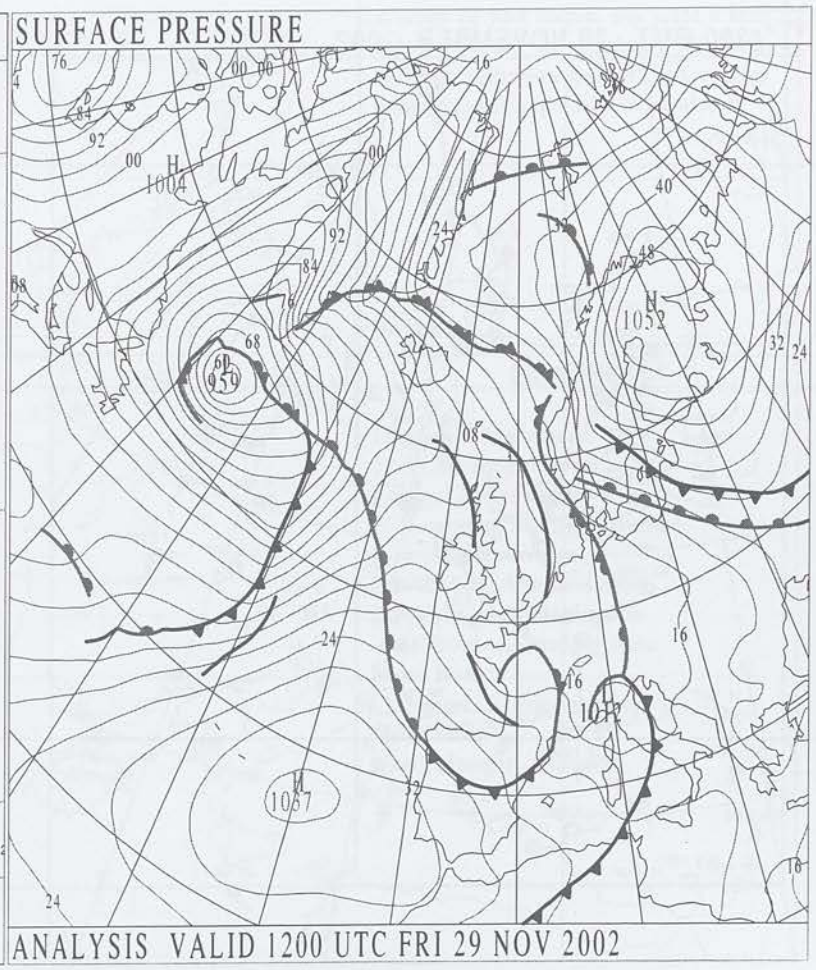

Crown Copyright 2002, All Rights Reserved

SURFACE REPORTS

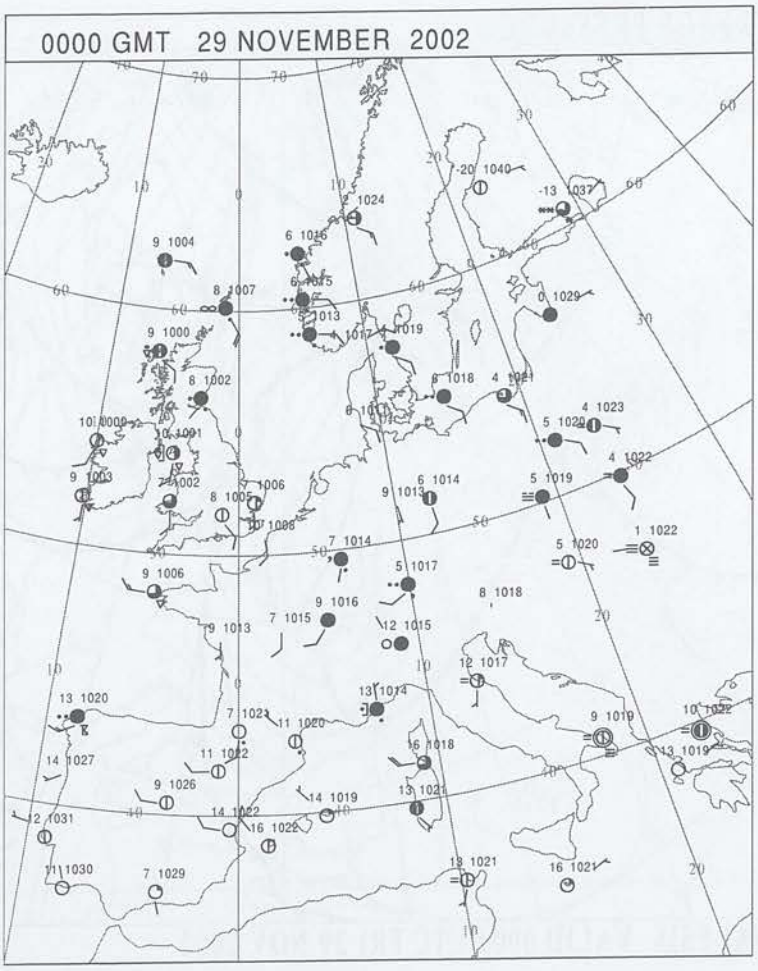

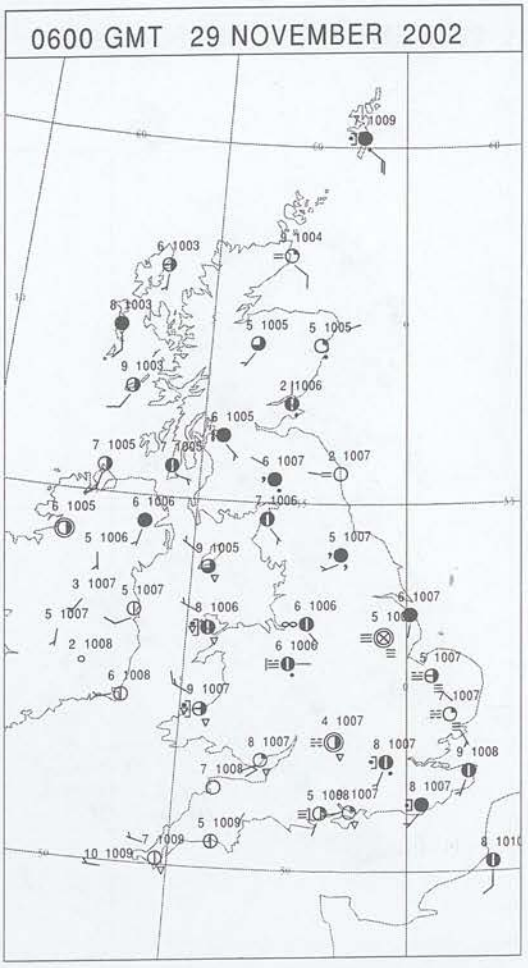

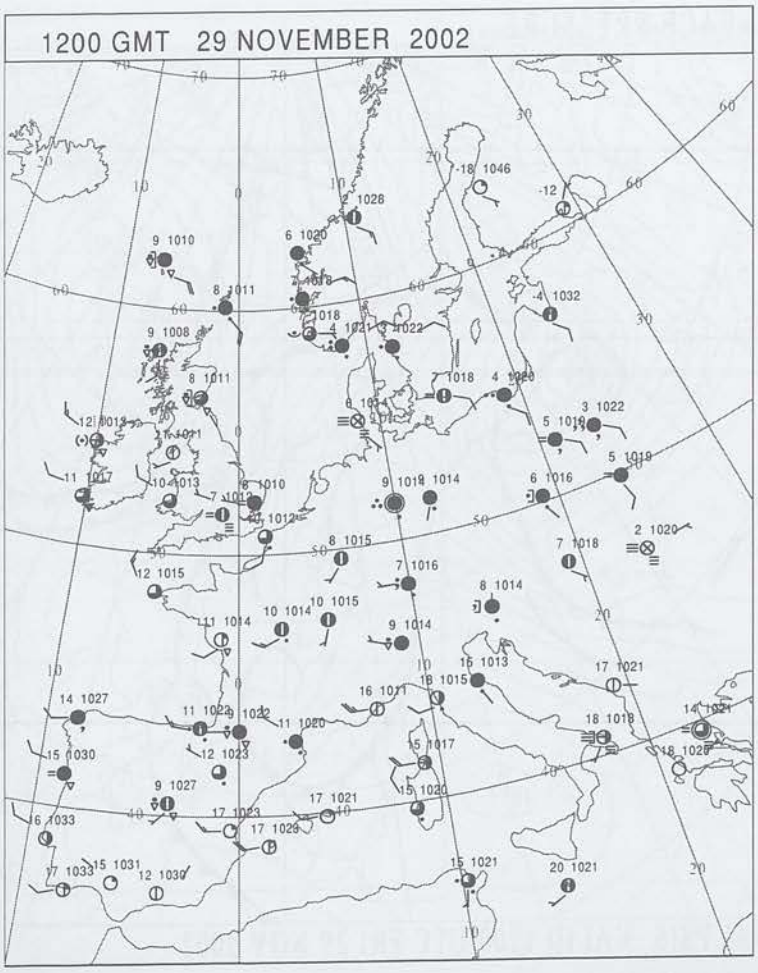

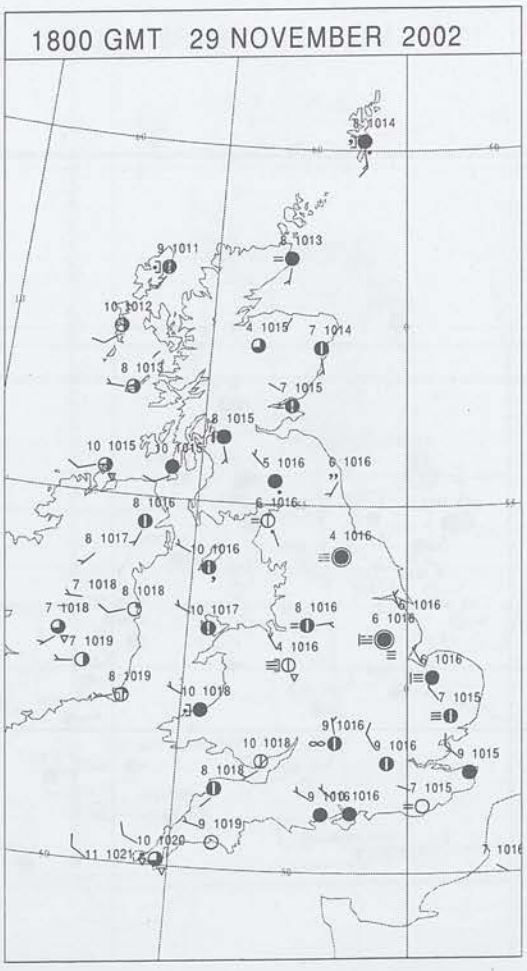

Crown Copyright 2002. All Rights Reserved

SIGNIFICANT WEATHER

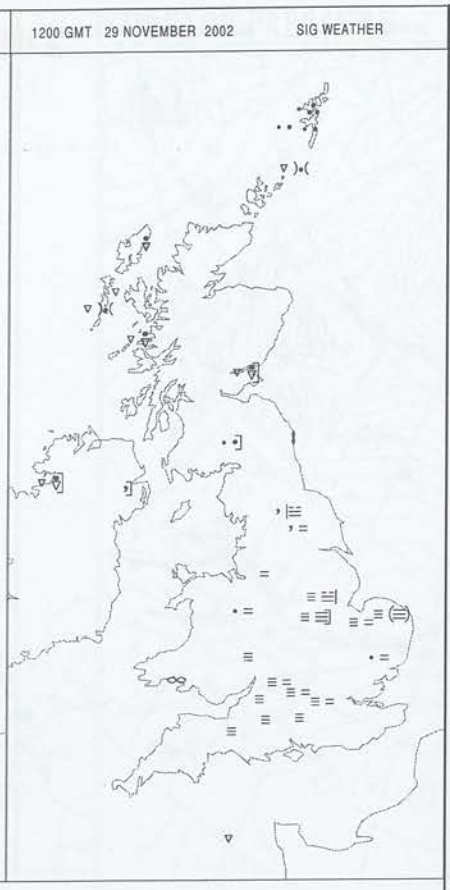

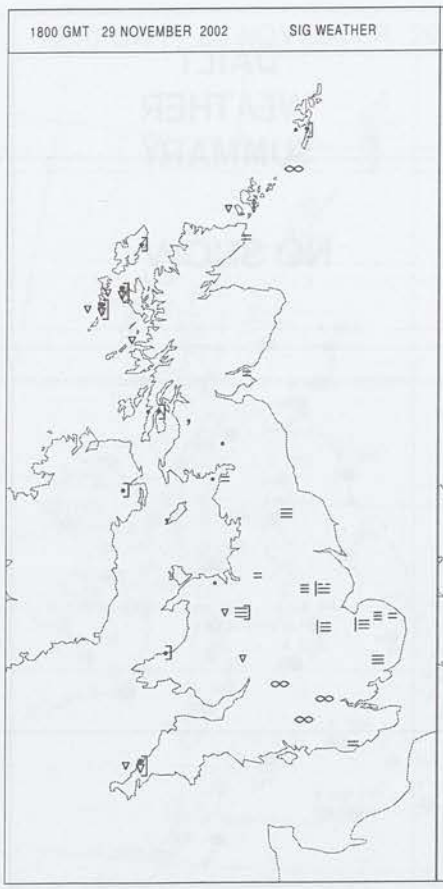

Summary of UK Weather for Friday 29 November 2002.

Skies gradually became cloudy with mist or fog forming, widespread and locally dense in the east. Southernmost counties of England and western coasts saw some bursts of showery rain.

The fog lingered through the morning across many parts of eastern England. Western areas saw the best of the sunny spells. There were a few showers, mainly on the western coasts of Scotland.

Into the afternoon many eastern places remained gloomy, with the fog not lifting in places. The west continued to see bright or sunny spells, especially the southwest. Showers affected mainly western coasts and parts of the northwest Midlands.

During the evening parts of western Scotland and Wales saw further showers, other places were mostly dry apart from some light drizzle in the east. Eastern areas remained rather cloudy with the cloud lowering to make the fog patches more widespread. Western areas saw clearer spells but patchy fog developed towards midnight.

Temperatures were generally close to average or just above, but were a little below normal in northeast England. Western areas saw milder than average temperatures, especially in Scotland.

EXTREMES

Highest Maximum:
12.5 Chivenor, Devon
Lowest Maximum:
5.7 Leeming, North Yorkshire
Lowest Minimum:
0.4 Aboyne, Aberdeenshire
Lowest Grass Minimum:
-4.0 Aboyne, Aberdeenshire
Most Rain:
11.2 Tiree, Argyll (In Strathcly
Most Sun:
6.0 St Mawgan, Cornwall

Crown Copyright 2002, All Rights Reserved

Friday 29 November 2002

DAILY CLIMATE DATA

29 NOVEMBER 2002 MIN TEMPERATURE IN CELSIUS

29 NOVEMBER 2002 MAX TEMPERATURE IN CELSIUS

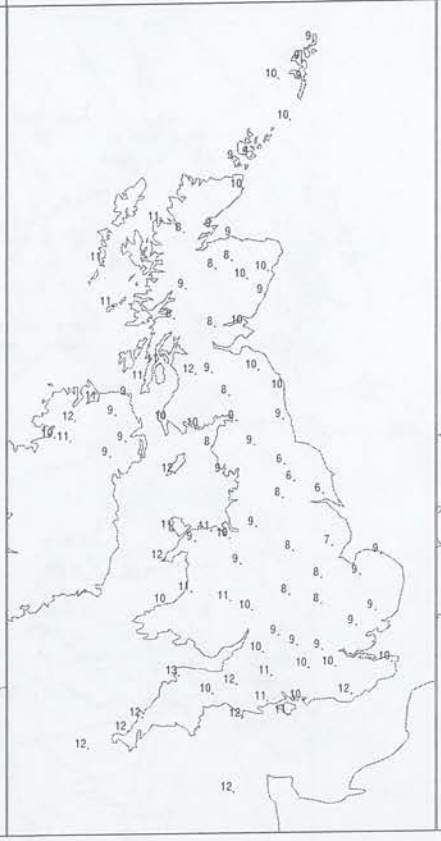

29 NOVEMBER 2002 SUNSHINE HOURS

29 NOVEMBER 2002 RAINFALL NIGHT-TIME MM

X = TRACE

29 NOVEMBER 2002 RAINFALL DAY-TIME MM

X = TRACE

DAILY
WEATHER
SUMMARY

NO SNOW

Crown Copyright 2002, All Rights Reserved

DAILY WEATHER SUMMARY

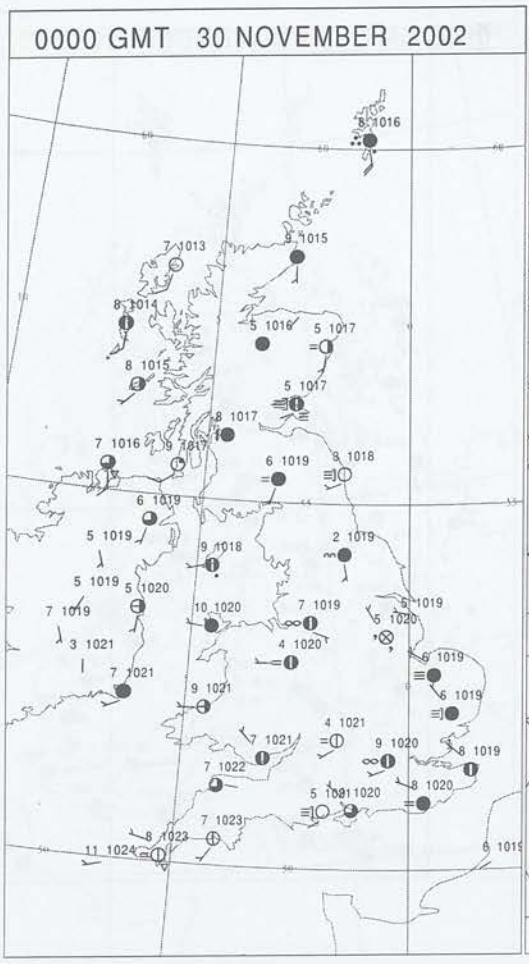



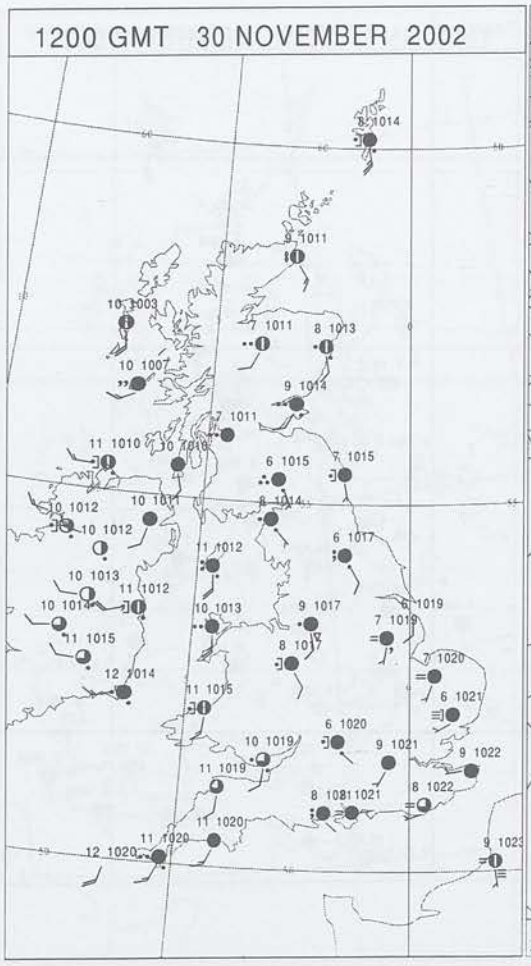

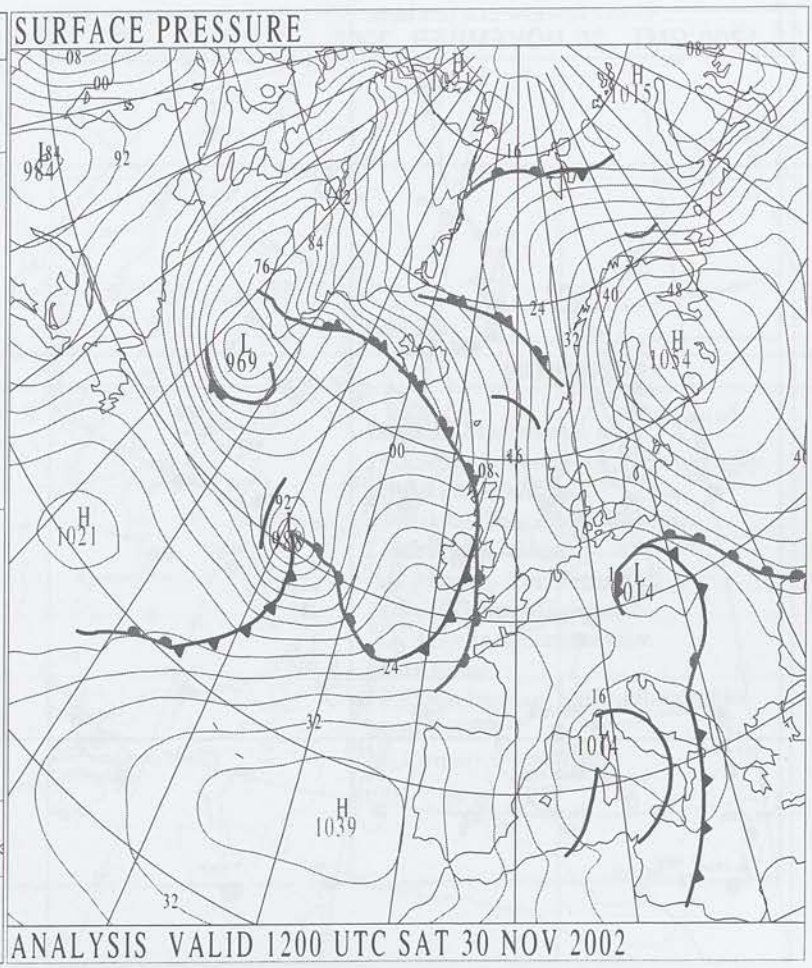

Crown Copyright 2002. All Rights Reserved

SURFACE REPORTS

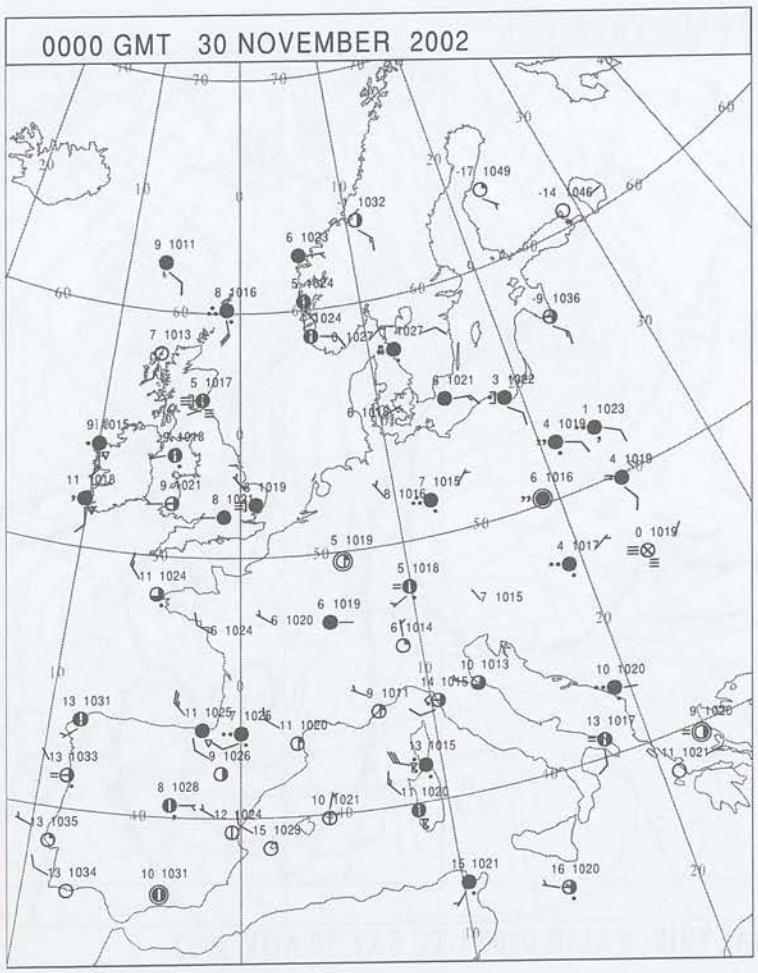

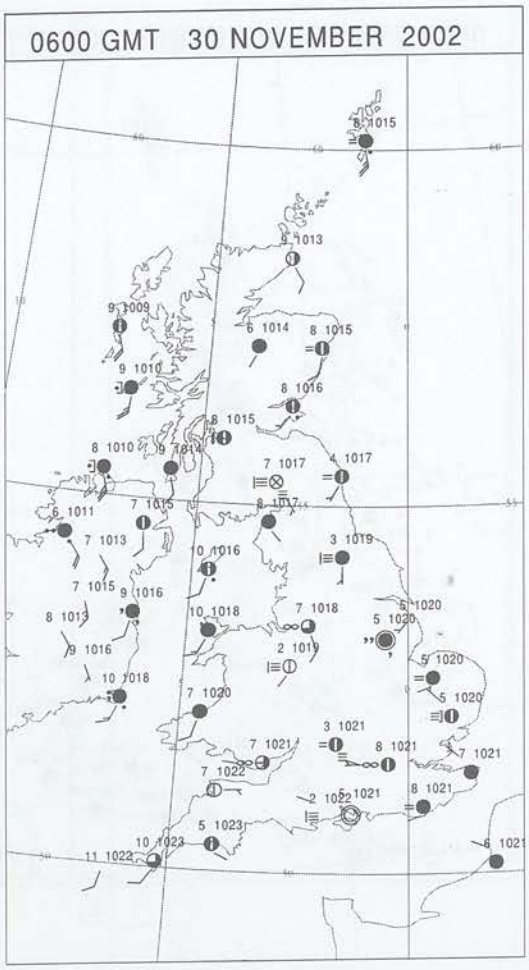

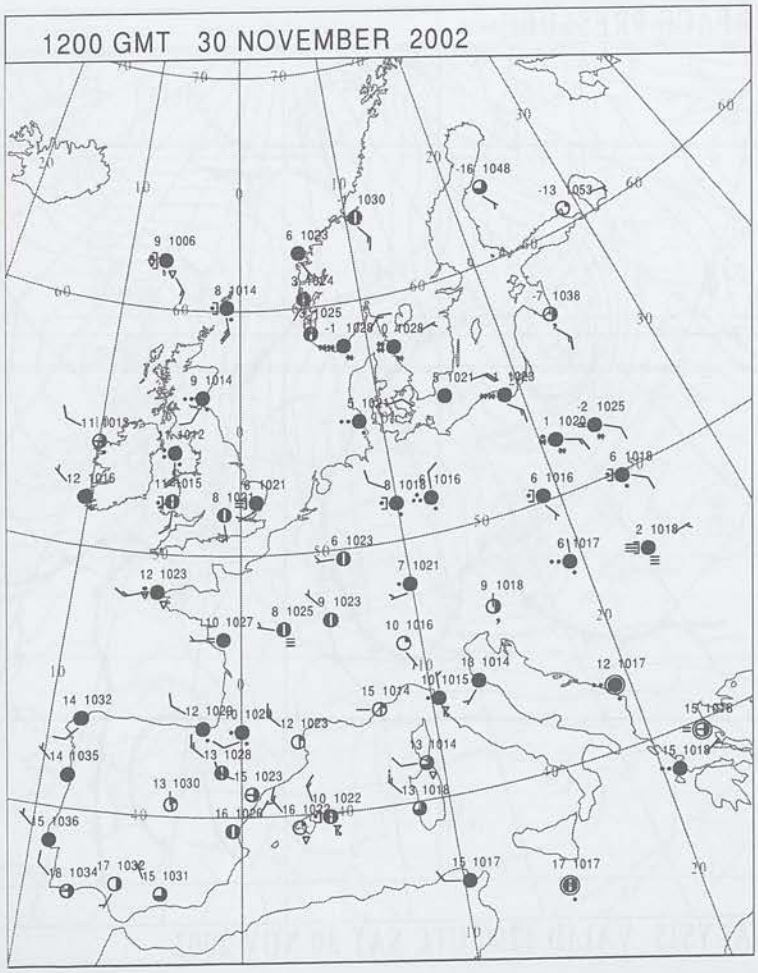

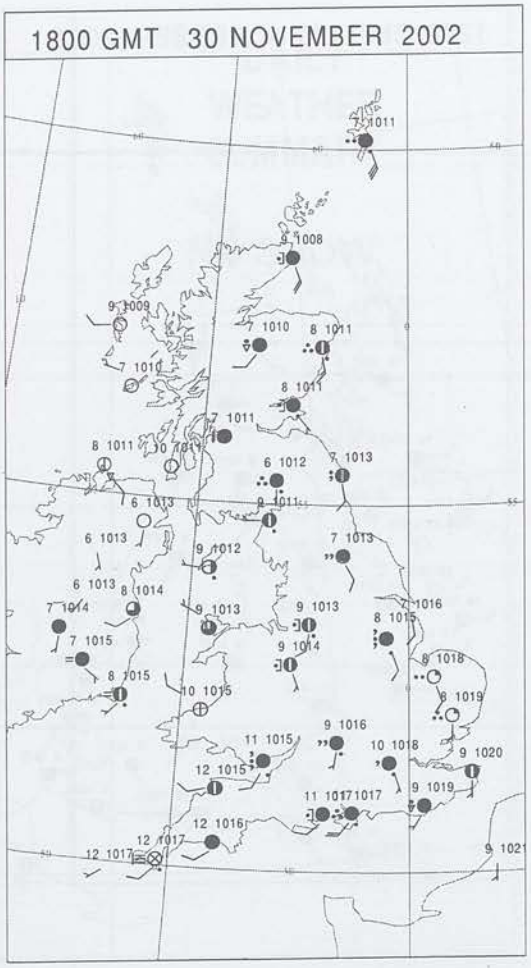

Crown Copyright 2002, All Rights Reserved

SIGNIFICANT WEATHER

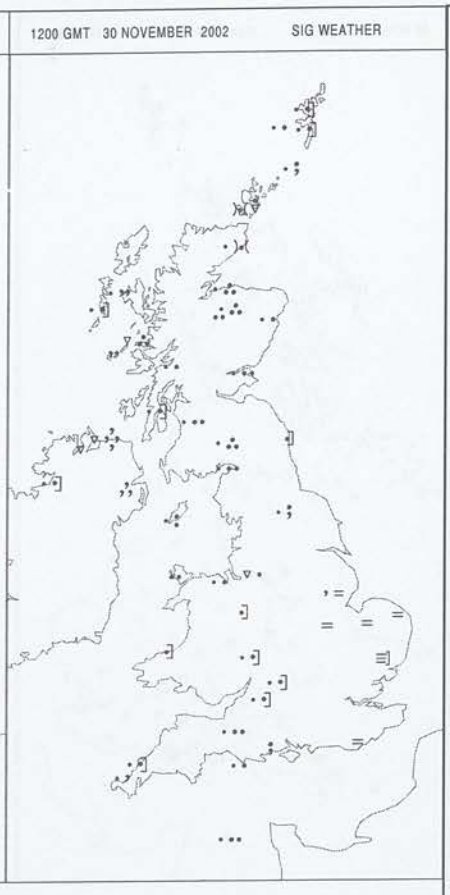

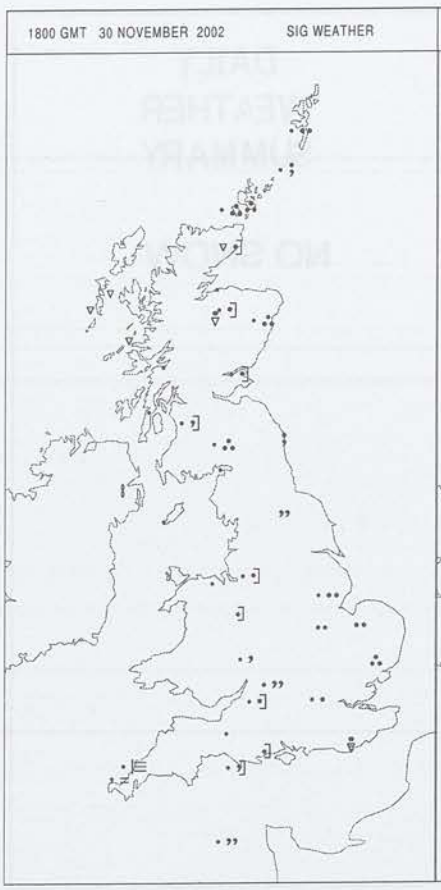

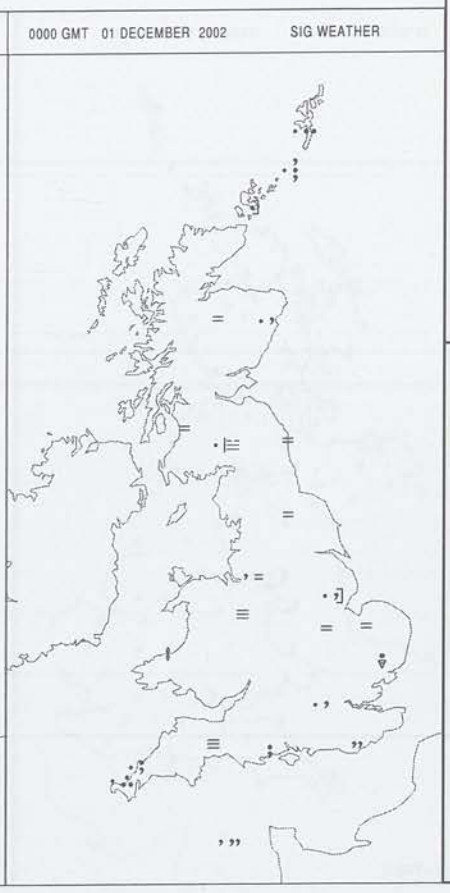

Summary of UK Weather for Saturday 30 November 2002.

Many parts of the country had a dry night with mist and fog patches, although outbreaks of rain moved into some western coastal areas, along with Northern Ireland, by the end of the night.

During the day the fog lifted with any sunshine very limited. The rain, heavy at times, spread steadily east and by midday affected most of Scotland, northern England and Wales. The rain across southwest and central southern England was lighter and more patchy. At the same time Northern Ireland became drier and brighter, this improvement following the rain eastwards through the afternoon. At dusk the rain mostly lay down the east coast of the UK with patches lingering further west in central England. A few heavier pulses of rain persisted, even across the southeast of England. Towards midnight the last of the rain and drizzle was clearing the southeast but yet more rain was pushing quickly east into Northern Ireland, west Wales and the southwest of England. Winds were generally light.

Temperatures ranged from rather cold in some eastern areas to mild near southern and western coasts.

EXTREMES

Highest Maximum:
13.2 Scilly: St Marys Air, Isles Of Scilly
Lowest Maximum:
6.9 Eskdalemuir, Dumfriesshire
Lowest Minimum:
-1.6 Aboyne, Aberdeenshire
Lowest Grass Minimum:
-6.6 Aboyne, Aberdeenshire
Most Rain:
18.8 Dundrennan, Kirkcudbrightshire
Most Sun:
2.0 Corgary, Fermanagh

Crown Copyright 2002, All Rights Reserved

Saturday 30 November 2002

DAILY CLIMATE DATA

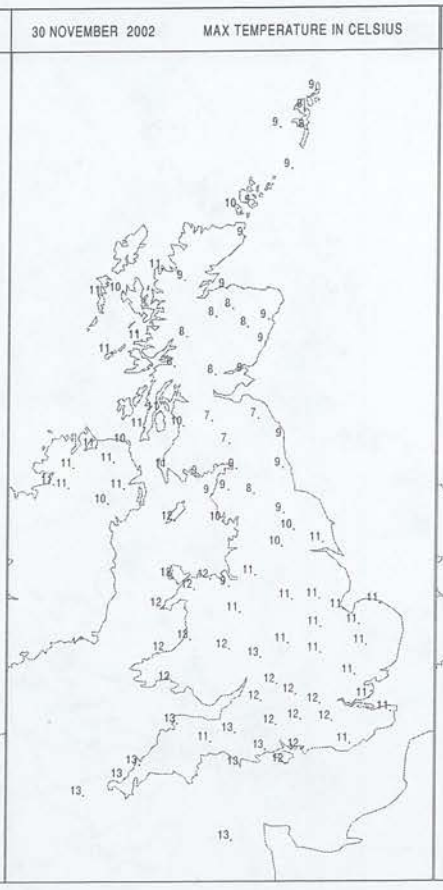

DAILY
WEATHER
SUMMARY

NO SNOW

Crown Copyright 2002. All Rights Reserved